LIBRARY
BUREAU OF THE CENSUS

C80-1-A34
N.Y.

CHARACTERISTICS OF THE POPULATION

Number of Inhabitants

NEW YORK

Census
HA
201
1980
.A566x
1981
v.1
chap.A
pt.34
c.2

1980

Census of Population

Bureau of the Census
Library

U.S. Department of Commerce
BUREAU OF THE CENSUS

1980 Census of Population

VOLUME 1
CHARACTERISTICS OF THE POPULATION

CHAPTER A

Number of Inhabitants

PART 34

NEW YORK

PC80-1-A34

Issued February 1982

U.S. Department of Commerce
Malcolm Baldrige, Secretary
Joseph R. Wright, Jr.,
Deputy Secretary
Robert G. Dederick,
Assistant Secretary for
Economic Affairs

BUREAU OF THE CENSUS
Bruce Chapman,
Director

Data Index

This index provides a summary listing of the tables in which the particular data are presented. For a listing of the individual tables and their page numbers, see page 1.

The State — Table
- Earliest Census to 1980 1
- Size of Place 7
- Urban and Rural: 1930 to 1980 8

Counties
- Land Area and Population 2
- Urban and Rural 3
- County Subdivisions 4

Places
- All Places 5
- Incorporated Places of 5,000 or More 6

Towns
- Towns 5a

Inside and Outside SMSA's
- Urban and Rural 9
- Size of Place 10

SMSA's
- Component Parts 11
- Type of Residence 12

SCSA's
- Component Parts 11a

Urbanized Areas
- Component Parts 13

BUREAU OF THE CENSUS
Bruce Chapman, Director
C.L. Kincannon, Deputy Director

POPULATION DIVISION
Roger A. Herriot, Chief

Acknowledgments

Many persons participated in the diverse activities of the 1980 census. These acknowledgments generally reflect staff during the census-taking process. The Bureau was guided by then Director, **Vincent P. Barabba**, and Deputy Director, **Daniel B. Levine**. Primary direction of the census program was performed by **George E. Hall**, Associate Director for Demographic Fields, assisted by **Earle J. Gerson**, then Assistant Director for Demographic Censuses, in conjunction with **Barbara A. Bailar**, Associate Director for Statistical Standards and Methodology, **Howard N. Hamilton**, Assistant Director for Computer Services, **Shirley Kallek**, Associate Director for Economic Fields, **James D. Lincoln**, Associate Director for Administration, **Rex L. Pullin**, Associate Director for Field Operations, and **W. Bruce Ramsay**, Associate Director for Information Technology. The director's staff was assisted by **Peter A. Bounpane** and **Sherry L. Courtland**.

Responsibility for developing the population portion of the 1980 census questionnaire content and designing the tabulations was in the Population Division, under the supervision of **Meyer Zitter**, then Chief, **Paula J. Schneider**, Staff Assistant for Census Programs, **Roger A. Herriot**, **Nampeo D. McKenney**, and **Arthur J. Norton**, Assistant Chiefs. This report was prepared by **Robert C. Speaker**, Chief, Population Distribution Branch, with the assistance of **Sam T. Davis**, **Richard L. Forstall**, and **Joel C. Miller**.

Responsibility for the overall planning, coordinating, and processing of the 1980 census was in the Decennial Census Division under the direction of **Gerald J. Post**, then Acting Chief, assisted by **Marie G. Argana**, **Rachel F. Brown**, **Donald R. Dalzell**, **Leonard Goldberg**, **Earle B. Knapp, Jr.**, and **Roger O. Lepage**.

Data base and generalized system support was developed and provided by Systems Development Division, **Judy M. Bedell**, Chief, under the direction of **John Jerry Bell**, Assistant Chief.

Computer processing was performed in the Computer Operations Division, **C. Thomas DiNenna**, then Chief, and **John E. Halterman**, Assistant Chief.

The Statistical Methods Division was largely responsible for developing new procedures to obtain a more accurate count of the population. This work was supervised by **Charles D. Jones**, Chief, **David V. Bateman**, **Susan M. Miskura**, and **Robert T. O'Reagan**, Assistant Chiefs.

Geographic programs and plans were developed in the Geography Division under the direction of **Gerald F. Cranford**, then Assistant Chief, **Robert W. Marx** and **Silla G. Tomasi**, Assistant Chiefs, and **Donald I. Hirschfeld**, Special Assistant. **Joseph J. Knott** coordinated geographic operational phases.

Data collection activities were supervised in the Field Division by **Richard C. Burt**, then Chief, under the direction of **Lawrence T. Love** and **Stanley D. Matchett**, then Assistant Chiefs, with the assistance of the directors and assistant directors of the Bureau's regional offices.

The coordination and acquisition of automatic data processing equipment were the responsibility of the Automatic Data Processing Planning Staff, **James R. Pepal**, Chief, under the direction of **Richard L. Pauly**, Deputy Chief.

The system design, technical specifications, construction, and installation of the FOSDIC and Automated Camera Technology System were the responsibility of Technical Services Division, **McRae Anderson**, Chief, assisted by **Robert E. Joseph**, Assistant Chief.

Questionnaire processing procedures were developed in the Decennial Processing Staff, **James S. Werking**, Chief, under the direction of **Harry C. O'Haver**, Assistant Chief. The manual processing and microfilming of the questionnaires were performed at three decennial processing locations as follows: Data Preparation Division, **Don L. Adams**, Chief; Jeffersonville Processing Office, **Robert L. Kirkland**, then Processing Manager; New Orleans Processing Office, **Robert L. Allen**, Chief; and Laguna Niguel Processing Office, **Robert N. Scheller**, Chief.

Administrative support was provided by the Administrative Services Division, **O. Bryant Benton**, then Acting Chief.

Publications editing, printing, and composition were performed in the Publications Services Division, **Raymond J. Koski**, Chief, under the direction of **Milton S. Andersen**, **Arlene C. Duckett**, and **Gerald A. Mann**.

User services were provided by the Data User Services Division under the supervision of **Michael G. Garland**, Chief, and **Marshall L. Turner**, Assistant Chief.

Many other persons participated in the various activities of the 1980 census. For a list of key personnel, refer to the *History of the 1980 Census of Population and Housing*, (PHC80-R2).

Library of Congress Cataloging in Publication Data

1980 census of population. Volume 1, Characteristics of the population.
PC80-1-
Issued September 1981—
Partial contents: ch. A. Number of inhabitants v. — ch. B. General population characteristics v. — ch. C. General social and economic characteristics v. — ch. D. Detailed population characteristics v.
1. United States—Census, 20th, 1980. 2. United States—Population—Statistics. I. United States. Bureau of the Census. II. Title: Characteristics of the population.
HA215.A13 312'.0973 81-607950 AACR2

For sale by Superintendent of Documents, U.S. Government Printing Office, Washington, D.C. 20402, or any U.S. Department of Commerce district office. Postage stamps not acceptable; currency submitted at sender's risk. Remittances from foreign countries must be by international money order or by draft on a U.S. bank.

APPENDIXES

A. Area Classifications A-1
B. General Enumeration and Processing Procedures B-1
C. Accuracy of the Data C-1

Introduction

GENERAL. III
CONTENTS OF THE REPORT . . . III
SYMBOLS AND GEOGRAPHIC ABBREVIATIONS III

GENERAL

This report presents statistics from the 1980 Census of Population on the number of inhabitants of the State, classified by urban and rural residence and by size of place; its counties or comparable areas, county subdivisions, incorporated places, census designated places, standard metropolitan statistical areas, standard consolidated statistical areas, and urbanized areas; and certain other geographic areas of the State. The abbreviated identification for this report is PC80-1-A (i.e., Population Census, 1980-Volume 1-Chapter A) followed by a number representing the State. Legal provision for this census, which was conducted as of April 1, 1980, was made in the Act of Congress of August 31, 1954 (amended August 1957, December 1975, and October 1976), which codified Title 13, United States Code.

A large portion of the information compiled from the 1980 Census of Population will appear in Volume 1, *Characteristics of the Population,* of which this report is part.

The 1980 census figures presented here may differ from those shown in the *Advance Reports*, PHC80-V, and in the Public Law 94-171 redistricting data products. The changes reflect corrections of errors found after the PHC80-V reports and P.L. 94-171 materials were prepared. The changes may affect any geographic area shown in this report.

The content and procedures of the 1980 census were determined after evaluation of the results of the 1970 census, consultation with a wide variety of users of census data, and extensive field testing. A number of changes were introduced in 1980 to improve the usefulness of the census results. The changes do not, however, affect to any appreciable extent the comparability between the 1980 data and the 1970 data shown in this report.

More detailed information on the technical and procedural matters covered in the text of this report can be obtained by writing to the Director, Bureau of the Census, Washington, D.C. 20233. Such information will also appear in other publications of the 1980 census.

CONTENTS OF THE REPORT

This report contains text (this introduction and three appendixes), a table of contents, charts, 13 detailed tables, and maps. A map of the State appears after the table of contents and shows county names and boundaries, the names and boundaries of standard metropolitan statistical areas (SMSA's) and standard consolidated statistical areas (SCSA's), the names and locations of all places with a population of 25,000 or more, and SMSA central cities with fewer than 25,000 inhabitants. Then follow two pages of charts that precede the 13 tables. Each table is identified by a table number and title. The "stubhead" at the left under the title defines the types of geographic areas for which data are shown in the particular table and is considered part of the table title.

The tables are followed by a map section which includes:

- A "County Location Index" which presents the reference coordinates and map section numbers for each county on the county subdivision map, the legend to the county subdivision map, and a State map outlining the geographic area covered by each county subdivision map section.
- A county subdivision map, often covering several pages, that shows the names and boundaries of counties (or equivalent areas), their subdivisions, and places, as recognized by the Census Bureau in the published tables.
- One map for each urbanized area in the State which shows the names and boundaries of all States, counties, county subdivisions, and places in the area, as well as the extent of territory defined as "urbanized." The report for each State containing part of a multi-State urbanized area includes the map for the entire urbanized area.

Appearing last in the report are the appendixes. Appendix A describes the various area classifications (e.g., urban and rural residence, census designated places, urbanized areas). Appendix B explains the residence rules used in counting the population and describes the data collection and processing procedures. Appendix C presents information on the sources of error in the data.

SYMBOLS AND GEOGRAPHIC ABBREVIATIONS

The following symbols and geographic abbreviations are used in the tables:

- A dash "–" represents zero or a percent which rounds to less than 0.1.
- Three dots ". . ." mean not applicable.
- (NA) means not available.
- A minus sign preceding a figure denotes decrease.
- The prefix "r" indicates that the count has been revised since publication of 1970 census reports, or that the area was erroneously omitted, or that the area was not shown in the correct geographic relationship in the 1970 census reports.
- CDP is census designated place.
- SCSA is standard consolidated statistical area.
- SMSA is standard metropolitan statistical area.
- (unorg.) is unorganized territory.

1980 Census of Population

Number of Inhabitants

NEW YORK

PC80-1-A34

Contents

(Page numbers listed here omit the State prefix number which appears as part of the page number for each page. The prefix for this State is 34)

MAPS — Page

Standard Consolidated Statistical Area, Standard Metropolitan Statistical Areas, Counties, and Selected Places 3
County Location Index 49
County Subdivisions and Places 50
Urbanized Areas 57

CHARTS

Total Population and Percent Change From Preceding Census for the State: 1900 to 1980 4
Population and Percent Change by Type of Residence: 1980 and 1970 4
Percent Distribution by Type of Residence for the State: 1980 and 1970 5
A. Urban and Rural Residence
B. Inside and Outside Standard Metropolitan Statistical Areas (SMSA's)

TABLES

1. **Population of the State: Earliest Census to 1980** . . 7
Urban and Rural

2. **Land Area and Population: 1930 to 1980** 8
Counties

3. **Population of Counties by Urban and Rural Residence: 1980 and 1970** 9
Counties

4. **Population of County Subdivisions: 1960 to 1980** 10
County Subdivisions

5. **Population of Places: 1960 to 1980** 22
Incorporated Places
Census Designated Places

TABLES — Page

5a. **Population of Towns: 1960 to 1980** 28
Towns

6. **Rank and Population of Incorporated Places of 5,000 or More in 1980: 1980 and 1970** 33
Incorporated Places

7. **Population by Size of Place: 1980 and 1970** 34
The State
Urbanized Areas

8. **Population by Urban and Rural Residence: 1930 to 1980** 35
Size of Place

9. **Population Inside and Outside Standard Metropolitan Statistical Areas (SMSA's) by Urban and Rural Residence: 1980** 36
The State
Inside SMSA's
Outside SMSA's

10. **Population Inside and Outside Standard Metropolitan Statistical Areas (SMSA's) by Size of Place: 1980** 38
The State
Inside SMSA's
Outside SMSA's

11. **Population of Standard Metropolitan Statistical Areas (SMSA's): 1960 to 1980** 40
Component Parts

11a. **Population of Standard Consolidated Statistical Areas (SCSA's): 1960 to 1980** 41
Component Parts

12. **Population of Standard Metropolitan Statistical Areas (SMSA's) by Type of Residence: 1980** . . . 42
SMSA's

13. **Population of Urbanized Areas: 1980 and 1970** . . 43
Component Parts

Standard Consolidated Statistical Area, Standard Metropolitan Statistical Areas, Counties, and Selected Places

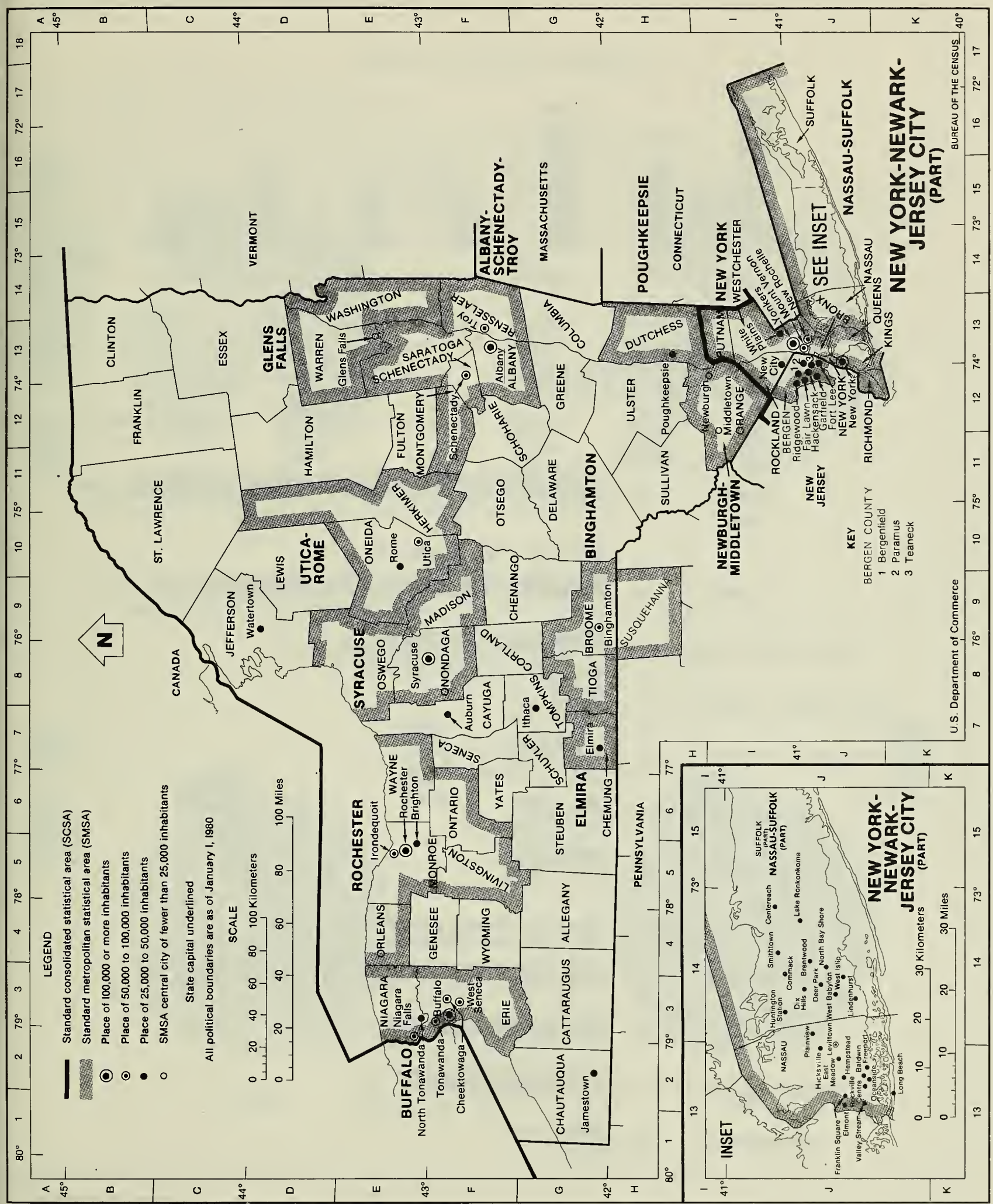

Total Population and Percent Change From Preceding Census for the State: 1900 to 1980

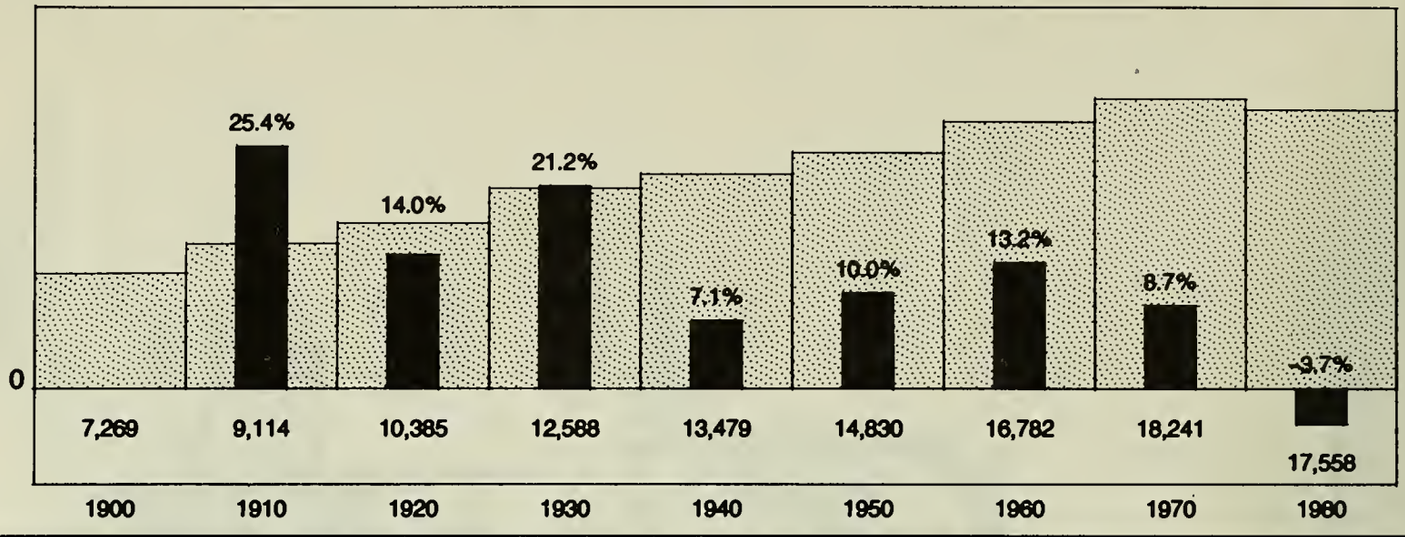

Population and Percent Change by Type of Residence: 1980 and 1970

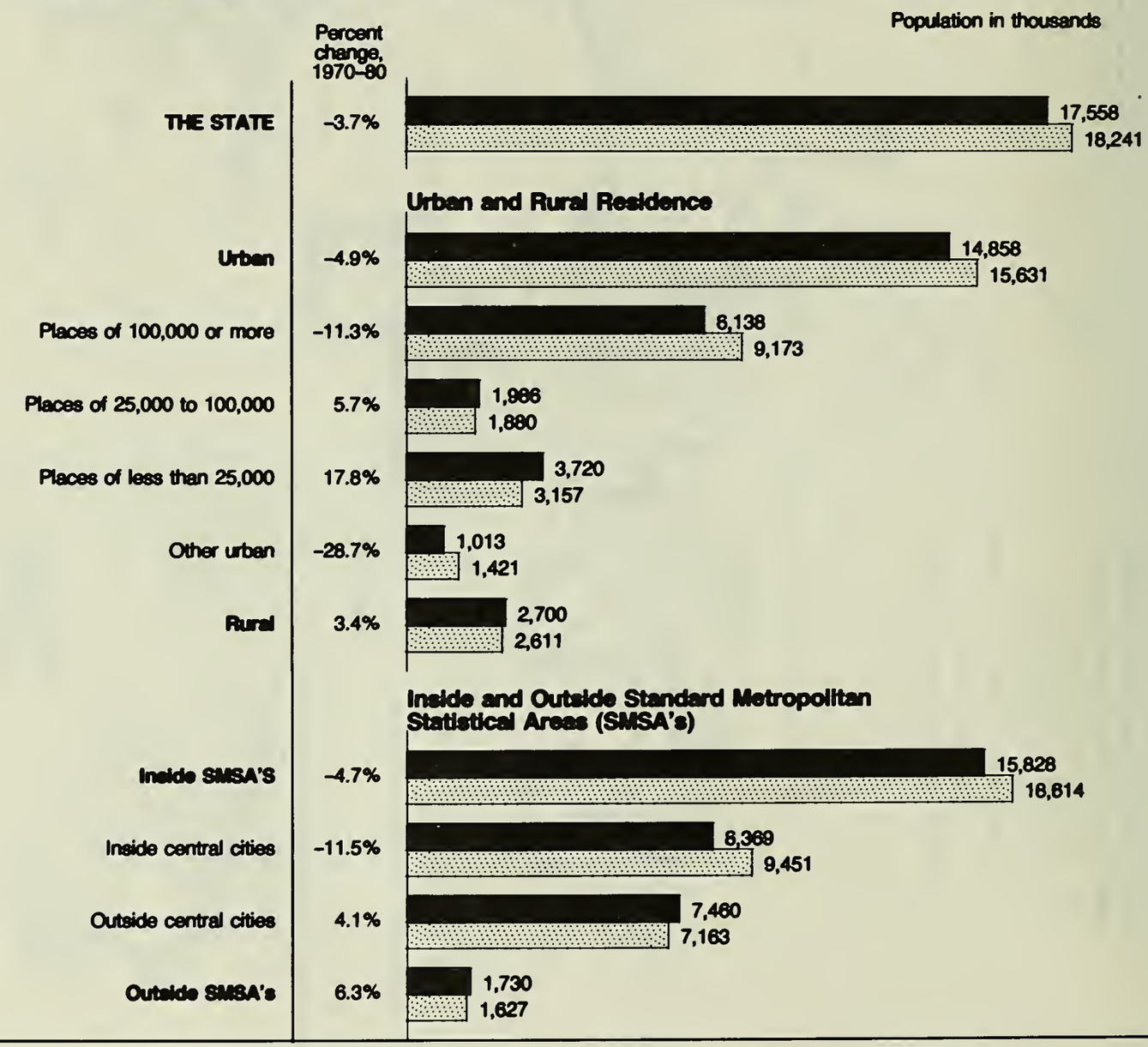

Percent Distribution by Type of Residence for the State: 1980 and 1970

A. URBAN AND RURAL RESIDENCE

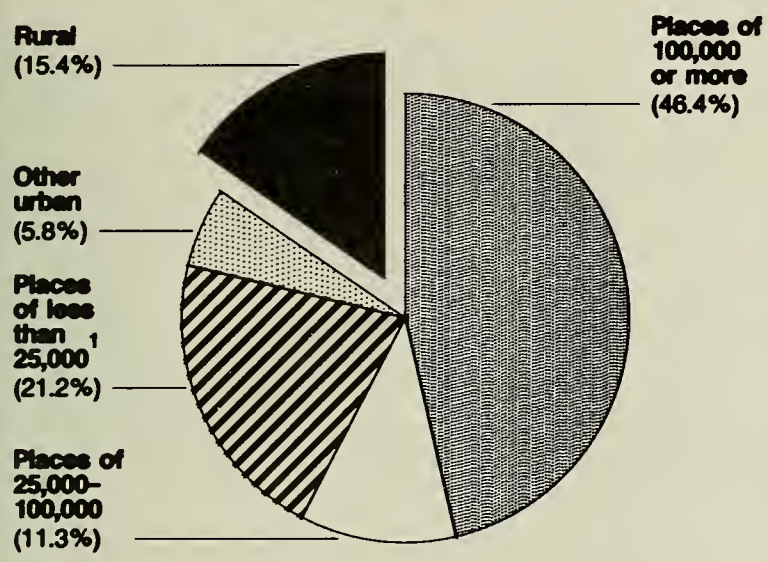

1980

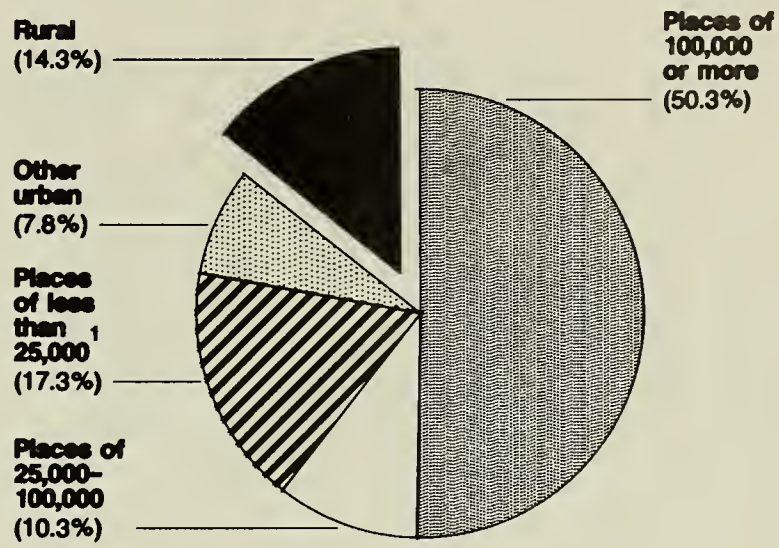

1970

[1] Excludes population of places in rural territory.

B. INSIDE AND OUTSIDE STANDARD METROPOLITAN STATISTICAL AREAS (SMSA'S)

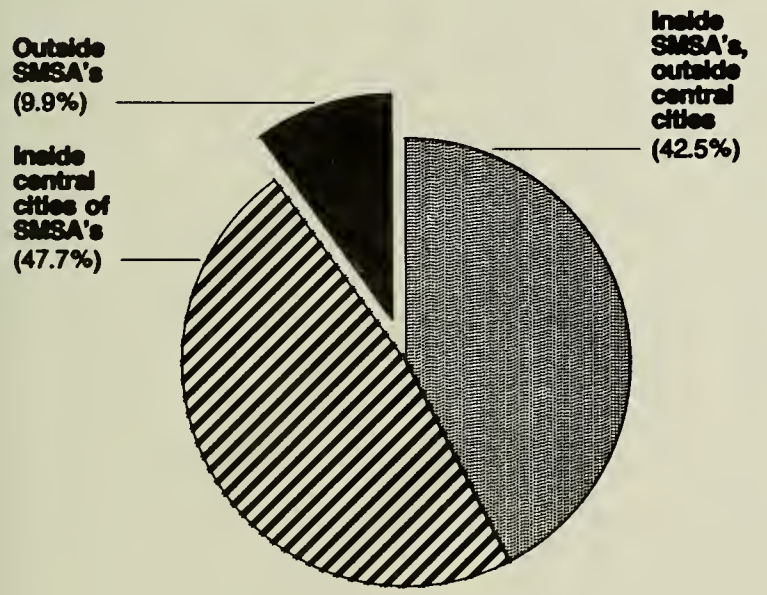

1980

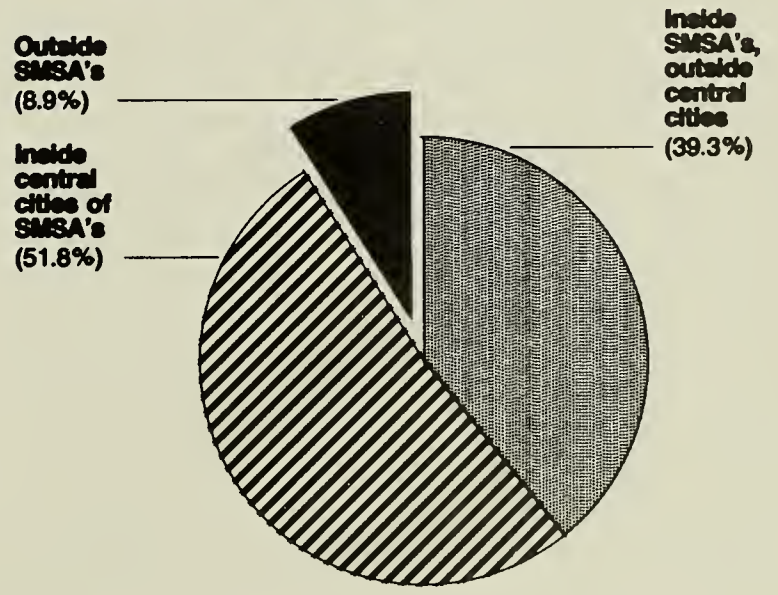

1970

CORRECTION NOTE

The official 1980 census counts of total population shown in this report supersede counts issued previously. Corrections to the figures were made after the counts were provided to the State for redistricting purposes and released in Advance Report PHC80-V for this State.

Any corrections to the 1980 census counts of the total population shown in this report made after the report is printed are available by writing to Data User Services Division, Customer Services (Corrections), Bureau of the Census, Washington, D.C. 20233.

The 1980 figures shown in this publication are subject to change pending the outcome of the various lawsuits with the census counts.

Table 1. **Population of the State: Earliest Census to 1980**

[For description of current and previous urban definitions, see appendix A. For meaning of symbols, see Introduction]

Urban and Rural	The State			Urban				Rural			Percent of total population	
	Total population	Change from preceding census		Places of 2,500 or more	Population	Change from preceding census		Population	Change from preceding census			
		Number	Percent			Number	Percent		Number	Percent	Urban	Rural
Current urban definition:												
1980 (Apr. 1)	17 558 072	−683 319	−3.7	478	14 858 068	−768 901	−4.9	2 700 004	90 006	3.4	84.6	15.4
1970 (Apr. 1)	18 241 391	1 459 087	8.7	431	15 626 969	1 295 044	9.0	2 609 998	159 619	6.5	85.7	14.3
1960 (Apr. 1)	16 782 304	1 952 112	13.2	326	14 331 925	1 649 479	13.0	2 450 379	302 633	14.1	85.4	14.6
1950 (Apr. 1)	14 830 192	1 351 050	10.0	230	12 682 446	...	...	2 147 746	...	...	85.5	14.5
Previous urban definition:												
1960 (Apr. 1)	16 782 304	1 952 112	13.2	251	12 220 702	313 658	2.6	4 561 602	1 638 454	56.1	72.8	27.2
1950 (Apr. 1)	14 830 192	1 351 050	10.0	214	11 907 044	741 151	6.6	2 923 148	609 899	26.4	80.3	19.7
1940 (Apr. 1)	13 479 142	891 076	7.1	203	11 165 893	643 941	6.1	2 313 249	247 135	12.0	82.8	17.2
1930 (Apr. 1)	12 588 066	2 202 839	21.2	196	10 521 952	1 933 366	22.5	2 066 114	269 473	15.0	83.6	16.4
1920 (Jan. 1)	10 385 227	1 271 613	14.0	169	8 588 586	1 400 455	19.5	1 796 641	−128 842	−6.7	82.7	17.3
1910 (Apr. 15)	9 113 614	1 844 720	25.4	149	7 188 131	1 890 020	35.7	1 925 483	−45 300	−2.3	78.9	21.1
1900 (June 1)	7 268 894	1 265 720	21.1	122	5 298 111	1 387 833	35.5	1 970 783	−122 113	−5.8	72.9	27.1
1890 (June 1)	6 003 174	920 303	18.1	117	3 910 278	1 041 749	36.3	2 092 896	−121 446	−5.5	65.1	34.9
1880 (June 1)	5 082 871	700 112	16.0	98	2 868 529	679 074	31.0	2 214 342	21 038	1.0	56.4	43.6
1870 (June 1)	4 382 759	502 024	12.9	88	2 189 455	665 111	43.6	2 193 304	−163 087	−6.9	50.0	50.0
1860 (June 1)	3 880 735	783 341	25.3	31	1 524 344	650 930	74.5	2 356 391	132 411	6.0	39.3	60.7
1850 (June 1)	3 097 394	668 473	27.5	16	873 414	402 148	85.3	2 223 980	266 325	13.6	28.2	71.8
1840 (June 1)	2 428 921	510 313	26.6	10	471 266	184 648	64.4	1 957 655	325 665	20.0	19.4	80.6
1830 (June 1)	1 918 608	545 796	39.8	9	286 618	125 622	78.0	1 631 990	420 174	34.7	14.9	85.1
1820 (Aug. 7)	1 372 812	413 763	43.1	7	160 996	39 508	32.5	1 211 816	374 255	44.7	11.7	88.3
1810 (Aug. 6)	959 049	369 998	62.8	5	121 488	46 731	62.5	837 561	323 267	62.9	12.7	87.3
1800 (Aug. 4)	589 051	248 931	73.2	4	74 757	35 544	90.6	514 294	213 387	70.9	12.7	87.3
1790 (Aug. 2)	340 120	...	...	3	39 213	...	...	300 907	...	...	11.5	88.5

NOTE: 1790 population excludes that of Vermont (85,425), which was enumerated separately.

Table 2. **Land Area and Population: 1930 to 1980**

[Counts relate to counties as defined at each census. For meaning of symbols, see Introduction]

Counties	1980 land area		Population									
			1980			Percent change						
	Square miles	Square kilometers	Number	Per square mile	Per square kilometer	1970 to 1980	1960 to 1970	1970	1960	1950	1940	1930
The State	47 377	122 707	17 558 072	370.6	143.1	–3.7	8.7	[1]18 241 391	16 782 304	14 830 192	13 479 142	12 588 066
Albany	524	1 356	285 909	545.6	210.8	–0.3	5.1	286 742	272 926	239 386	221 315	211 953
Allegany	1 032	2 673	51 742	50.1	19.4	11.4	5.6	46 458	43 978	43 784	39 681	38 025
Bronx	42	108	1 168 972	27832.7	10823.8	–20.6	3.3	1 471 701	1 424 815	1 451 277	1 394 711	1 265 258
Broome	712	1 843	213 648	300.1	115.9	–3.7	4.3	221 815	212 661	184 698	165 749	147 022
Cattaraugus	1 306	3 383	85 697	65.6	25.3	4.9	1.8	81 666	80 187	77 901	72 652	72 398
Cayuga	695	1 800	79 894	115.0	44.4	3.2	4.7	77 439	73 942	70 136	65 508	64 751
Chautauqua	1 064	2 756	146 925	138.1	53.3	–0.3	1.3	147 305	145 377	135 189	123 580	126 457
Chemung	411	1 064	97 656	237.6	91.8	–3.8	2.9	101 537	98 706	86 827	73 718	74 680
Chenango	897	2 324	49 344	55.0	21.2	6.4	7.2	46 368	43 243	39 138	36 454	34 665
Clinton	1 043	2 701	80 750	77.4	29.9	10.7	0.3	72 934	72 722	53 622	54 006	46 687
Columbia	638	1 653	59 487	93.2	36.0	15.5	8.9	51 519	47 322	43 182	41 464	41 617
Cortland	500	1 296	48 820	97.6	37.7	6.4	11.6	45 894	41 113	37 158	33 668	31 709
Delaware	1 440	3 729	46 824	32.5	12.6	4.7	2.7	44 718	43 540	44 420	40 989	41 163
Dutchess	804	2 083	245 055	304.8	117.6	10.2	26.3	222 295	176 008	136 781	120 542	105 462
Erie	1 046	2 708	1 015 472	970.8	375.0	–8.8	4.6	1 113 491	1 064 688	899 238	798 377	762 408
Essex	1 807	4 679	36 176	20.0	7.7	4.5	–1.9	34 631	35 300	35 086	34 178	33 959
Franklin	1 642	4 253	44 929	27.4	10.6	2.3	–1.8	43 931	44 742	44 830	44 286	45 694
Fulton	497	1 286	55 153	111.0	42.9	4.8	2.6	52 637	51 304	51 021	48 597	46 560
Genesee	495	1 281	59 400	120.0	46.4	1.2	8.8	58 722	53 994	47 584	44 481	44 468
Greene	648	1 679	40 861	63.1	24.3	23.3	5.6	33 136	31 372	28 745	27 926	25 808
Hamilton	1 721	4 458	5 034	2.9	1.1	6.8	10.5	4 714	4 267	4 105	4 188	3 929
Herkimer	1 417	3 669	66 714	47.1	18.2	–1.0	1.6	[1]67 407	66 370	61 407	59 527	64 006
Jefferson	1 273	3 297	88 151	69.2	26.7	–0.4	0.8	88 508	87 835	85 521	84 003	83 574
Kings	70	182	2 230 936	31870.5	12257.9	–14.3	–1.0	2 602 012	2 627 319	2 738 175	2 698 285	2 560 401
Lewis	1 283	3 324	25 035	19.5	7.5	5.9	1.7	23 644	23 249	22 521	22 815	23 447
Livingston	633	1 639	57 006	90.1	34.8	5.5	22.7	54 041	44 053	40 257	38 510	37 560
Madison	656	1 700	65 150	99.3	38.3	3.6	15.1	62 864	54 635	46 214	39 598	39 790
Monroe	663	1 718	702 238	1059.2	408.8	–1.4	21.4	711 917	586 387	487 632	438 230	423 881
Montgomery	404	1 046	53 439	132.3	51.1	–4.4	–2.4	55 883	57 240	59 594	59 142	60 076
Nassau	287	743	1 321 582	4604.8	1778.7	–7.5	9.9	[1]1 428 838	1 300 171	672 765	406 748	303 053
New York	22	57	1 428 285	64922.0	25057.6	–7.2	–9.4	1 539 233	1 698 281	1 960 101	1 889 924	1 867 312
Niagara	526	1 363	227 354	432.2	166.8	–3.5	–2.7	235 720	242 269	189 992	160 110	149 329
Oneida	1 219	3 157	253 466	207.9	80.3	–7.2	3.3	[1]273 070	264 401	222 855	203 636	198 763
Onondaga	785	2 032	463 920	591.0	228.3	–1.9	11.8	[1]472 835	423 028	341 719	295 108	291 606
Ontario	644	1 668	88 909	138.1	53.3	12.8	15.8	78 849	68 070	60 172	55 307	54 276
Orange	826	2 139	259 603	314.3	121.4	17.1	20.6	221 657	183 734	152 255	140 113	130 383
Orleans	391	1 013	38 496	98.5	38.0	3.2	9.2	37 305	34 159	29 832	27 760	28 795
Oswego	954	2 472	113 901	119.4	46.1	12.9	17.2	100 897	86 118	77 181	71 275	69 645
Otsego	1 004	2 600	59 075	58.8	22.7	5.2	8.2	56 181	51 942	50 763	46 082	46 710
Putnam	231	597	77 193	334.2	129.3	36.2	78.7	56 696	31 722	20 307	16 555	13 744
Queens	108	281	1 891 325	17512.3	6730.7	–4.8	9.8	[1]1 987 174	1 809 578	1 550 849	1 297 634	1 079 129
Rensselaer	655	1 696	151 966	232.0	89.6	–0.4	7.0	152 510	142 585	132 607	121 834	119 781
Richmond	59	152	352 121	5968.2	2316.6	19.2	33.1	295 443	221 991	191 555	174 441	158 346
Rockland	175	453	259 530	1483.0	572.9	12.9	68.1	229 903	136 803	89 276	74 261	59 599
St. Lawrence	2 728	7 066	114 254	41.9	16.2	1.7	1.0	[1]112 309	111 239	98 897	91 098	90 960
Saratoga	810	2 099	153 759	189.8	73.3	26.3	36.7	[1]121 764	89 096	74 869	65 606	63 314
Schenectady	206	533	149 946	727.9	281.3	–6.9	5.4	[1]161 078	152 896	142 497	122 494	125 021
Schoharie	624	1 616	29 710	47.6	18.4	20.0	9.4	24 750	22 616	22 703	20 812	19 667
Schuyler	329	853	17 686	53.8	20.7	5.7	11.3	16 737	15 044	14 182	12 979	12 909
Seneca	327	848	33 733	103.2	39.8	–3.8	9.7	35 083	31 984	29 253	25 732	24 983
Steuben	1 396	3 616	99 217	71.1	27.4	–0.3	1.9	99 546	97 691	91 439	84 927	82 671
Suffolk	912	2 361	1 284 231	1408.1	543.9	13.9	69.0	[1]1 127 030	666 784	276 129	197 355	161 055
Sullivan	976	2 528	65 155	66.8	25.8	23.9	16.1	52 580	45 272	40 731	37 901	35 272
Tioga	519	1 345	49 812	96.0	37.0	7.1	23.0	46 513	37 802	30 166	27 072	25 480
Tompkins	477	1 235	87 085	182.6	70.5	13.0	16.5	[1]77 064	66 164	59 122	42 340	41 490
Ulster	1 131	2 929	158 158	139.8	54.0	12.0	18.9	141 241	118 804	92 621	87 017	80 155
Warren	882	2 285	54 854	62.2	24.0	11.0	12.3	49 402	44 002	39 205	36 035	34 174
Washington	836	2 166	54 795	65.5	25.3	3.9	8.8	52 725	48 476	47 144	46 726	46 482
Wayne	605	1 567	84 581	139.8	54.0	6.5	16.8	79 404	67 989	57 323	52 747	49 995
Westchester	438	1 134	866 599	1978.5	764.2	–3.1	10.6	[1]894 406	808 891	625 816	573 558	520 947
Wyoming	595	1 540	39 895	67.1	25.9	5.9	8.3	37 688	34 793	32 822	31 394	28 764
Yates	339	878	21 459	63.3	24.4	8.2	6.5	19 831	18 614	17 615	16 381	16 848

Table 3. **Population of Counties by Urban and Rural Residence: 1980 and 1970**

[Counts relate to counties as defined at each census. For meaning of symbols, see Introduction]

Counties	Urban						Rural					
	1980						1980					
	Total	Percent of total population	Inside urbanized areas	Outside urbanized areas	1970	Percent change, 1970 to 1980	Total	Places of 1,000 to 2,500	Places of less than 1,000	Other rural	1970	Percent change, 1970 to 1980
The State	14 858 068	84.6	13 792 375	1 065 693	15 626 969	–4.9	2 700 004	412 487	100 383	2 187 134	2 609 998	3.4
Albany	246 229	86.1	239 818	6 411	246 061	0.1	39 680	1 292	–	38 388	40 681	–2.5
Allegany	10 736	20.7	–	10 736	9 619	11.6	41 006	9 319	3 268	28 419	36 839	11.3
Bronx	1 168 972	100.0	1 168 972	–	1 471 701	–20.6	–	–	–	–	–	–
Broome	156 544	73.3	156 544	–	162 088	–3.4	57 104	3 265	357	53 482	59 727	–4.4
Cattaraugus	29 548	34.5	–	29 548	29 144	1.4	56 149	14 279	2 900	38 970	52 522	6.9
Cayuga	32 548	40.7	–	32 548	34 599	–5.9	47 346	8 306	3 325	35 715	42 840	10.5
Chautauqua	78 144	53.2	–	78 144	80 656	–3.1	68 781	7 560	4 804	56 417	66 649	3.2
Chemung	71 119	72.8	68 227	2 892	76 548	–7.1	26 537	–	1 646	24 891	24 989	6.2
Chenango	8 082	16.4	–	8 082	8 843	–8.6	41 262	8 068	1 570	31 624	37 525	10.0
Clinton	30 732	38.1	–	30 732	29 528	4.1	50 018	10 429	549	39 040	43 406	15.2
Columbia	7 986	13.4	–	7 986	8 940	–10.7	51 501	12 589	–	38 912	42 579	21.0
Cortland	23 773	48.7	–	23 773	23 764	–	25 047	5 861	–	19 186	22 130	13.2
Delaware	11 564	24.7	–	11 564	11 550	0.1	35 260	3 646	2 386	29 228	33 168	6.3
Dutchess	139 113	56.8	136 571	2 542	118 624	17.3	105 942	14 674	711	90 557	103 671	2.2
Erie	898 547	88.5	870 354	28 193	978 200	–8.1	116 925	15 071	404	101 450	135 291	–13.6
Essex	4 400	12.2	–	4 400	7 664	–42.6	31 776	6 835	1 880	23 061	26 967	17.8
Franklin	16 262	36.2	–	16 262	17 323	–6.1	28 667	–	1 672	26 995	26 608	7.7
Fulton	27 358	49.6	–	27 358	29 897	–8.5	27 795	3 814	944	23 037	22 740	22.2
Genesee	21 619	36.4	–	21 619	22 458	–3.7	37 781	1 791	2 898	33 092	36 264	4.2
Greene	7 504	18.4	–	7 504	5 317	41.1	33 357	4 629	1 196	27 532	27 819	19.9
Hamilton	–	–	–	–	–	–	5 034	–	408	4 626	4 714	6.8
Herkimer	32 635	48.9	255	32 380	36 017	–9.4	34 079	1 061	3 327	29 691	31 616	7.8
Jefferson	31 504	35.7	–	31 504	34 676	–9.1	56 647	12 678	6 225	37 744	53 832	5.2
Kings	2 230 936	100.0	2 230 936	–	2 602 012	–14.3	–	–	–	–	–	–
Lewis	3 364	13.4	–	3 364	3 671	–8.4	21 671	–	4 682	16 989	19 973	8.5
Livingston	17 770	31.2	–	17 770	17 827	–0.3	39 236	6 620	462	32 154	36 214	8.3
Madison	28 904	44.4	–	28 904	26 963	7.2	36 246	–	2 628	33 618	35 901	1.0
Monroe	619 997	88.3	606 070	13 927	620 368	–0.1	82 241	5 598	–	76 643	91 549	–10.2
Montgomery	24 427	45.7	–	24 427	31 019	–21.3	29 012	7 925	2 942	18 145	24 864	16.7
Nassau	1 317 547	99.7	1 317 547	–	1 424 277	–7.5	4 035	3 326	709	–	3 803	6.1
New York	1 428 285	100.0	1 428 285	–	1 539 233	–7.2	–	–	–	–	–	–
Niagara	163 261	71.8	131 931	31 330	169 911	–3.9	64 093	9 756	535	53 802	65 809	–2.6
Oneida	160 480	63.3	154 983	5 497	185 960	–13.7	92 986	11 208	4 528	77 250	87 077	6.8
Onondaga	382 073	82.4	379 284	2 789	385 522	–0.9	81 847	8 135	367	73 345	87 224	–6.2
Ontario	25 552	28.7	–	25 552	27 281	–6.3	63 357	11 005	1 687	50 665	51 568	22.9
Orange	147 157	56.7	65 711	81 446	113 317	29.9	112 446	33 883	3 132	75 431	108 340	3.8
Orleans	11 289	29.3	–	11 289	11 537	–2.1	27 207	1 882	916	24 409	25 768	5.6
Oswego	33 105	29.1	–	33 105	40 464	–18.2	80 796	12 873	3 764	64 159	60 433	33.7
Otsego	14 933	25.3	–	14 933	16 030	–6.8	44 142	8 074	3 235	32 833	40 151	9.9
Putnam	32 800	42.5	32 800	–	21 443	53.0	44 393	8 234	567	35 592	35 253	25.9
Queens	1 891 325	100.0	1 891 325	–	1 986 473	–4.8	–	–	–	–	–	–
Rensselaer	92 801	61.1	89 192	3 609	97 126	–4.5	59 165	8 737	1 231	49 197	55 384	6.8
Richmond	352 121	100.0	352 121	–	295 443	19.2	–	–	–	–	–	–
Rockland	256 463	98.8	256 463	–	221 847	15.6	3 067	–	–	3 067	8 056	–61.9
St. Lawrence	47 201	41.3	–	47 201	49 553	–4.7	67 053	6 194	4 236	56 623	62 438	7.4
Saratoga	71 327	46.4	34 508	36 819	56 557	26.1	82 432	9 563	1 607	71 262	65 122	26.6
Schenectady	133 851	89.3	133 851	–	143 071	–6.4	16 095	1 010	448	14 637	17 908	–10.1
Schoharie	5 272	17.7	–	5 272	4 368	20.7	24 438	2 374	1 680	20 384	20 382	19.9
Schuyler	–	–	–	–	2 716	–100.0	17 686	4 231	1 023	12 432	14 021	26.1
Seneca	12 769	37.9	–	12 769	13 212	–3.4	20 964	1 339	1 685	17 940	21 871	–4.1
Steuben	31 908	32.2	–	31 908	36 761	–13.2	67 309	11 774	4 496	51 039	62 785	7.2
Suffolk	1 236 243	96.3	1 176 527	59 716	1 008 796	22.5	47 988	27 960	3 374	16 654	116 154	–58.7
Sullivan	10 599	16.3	–	10 599	10 284	3.1	54 556	4 760	1 701	48 095	42 296	29.0
Tioga	13 870	27.8	4 768	9 102	15 549	–10.8	35 942	2 417	2 393	31 132	30 964	16.1
Tompkins	42 847	49.2	–	42 847	31 967	34.0	44 238	5 796	449	37 993	44 912	–1.5
Ulster	54 961	34.8	–	54 961	53 247	3.2	103 197	23 702	216	79 279	87 994	17.3
Warren	31 616	57.6	28 782	2 834	23 328	35.5	23 238	2 210	–	21 028	26 074	–10.9
Washington	21 183	38.7	15 246	5 937	18 198	16.4	33 612	3 775	1 788	28 049	34 527	–2.7
Wayne	17 906	21.2	–	17 906	22 744	–21.3	66 675	11 359	645	54 671	56 660	17.7
Westchester	821 304	94.8	821 304	–	839 443	–2.2	45 295	5 704	–	39 591	54 661	–17.1
Wyoming	10 460	26.2	–	10 460	11 066	–5.5	29 435	3 187	2 009	24 239	26 622	10.6
Yates	5 242	24.4	–	5 242	5 168	1.4	16 217	2 709	778	12 730	14 663	10.6

Table 4. **Population of County Subdivisions: 1960 to 1980**

[Total population of a place in two or more county subdivisions appears in table 5. Counts relate to county subdivisions and places as defined at each census. For meaning of symbols, see Introduction]

County Subdivisions	1980	1970	1960
The State	17 558 072	'18 241 391	16 782 304
Albany County[1]	285 909	286 742	272 926
Albany city[1]	101 727	115 781	129 726
Berne town	2 532	2 037	1 542
Bethlehem town[1]	24 296	23 427	18 936
Delmar (CDP)	8 423	...	...
Coeymans town	7 896	6 715	5 622
Ravena village	3 091	2 797	2 410
Cohoes city	18 144	18 653	20 129
Colonie town[1]	74 593	69 147	52 760
Colonie village	8 869	8 701	6 992
Latham (CDP)	11 182	9 661	...
Loudonville (CDP)	11 480	9 299	...
Menands village	4 012	3 449	2 314
Roessleville (CDP)	11 685	5 351	...
Green Island town	2 696	3 297	3 533
Green Island village	2 696	3 297	3 533
Guilderland town	26 515	21 208	16 710
Altamont village	1 292	1 561	1 365
Westmere (CDP)	6 881	6 364	...
Knox town	2 471	1 819	1 320
New Scotland town	8 976	8 481	5 818
Voorheesville village	3 320	2 826	1 228
Rensselaerville town	1 780	1 531	1 232
Watervliet city	11 354	12 404	13 917
Westerlo town	2 929	2 242	1 681
Allegany County[2]	51 742	46 458	43 978
Alfred town	6 191	4 875	3 730
Alfred village	4 967	3 804	2 807
Allen town	486	292	306
Alma town	920	839	871
Almond town	1 671	1 524	1 373
Almond village (pt.)	529	627	665
Amity town	2 272	2 150	2 006
Belmont village	1 024	1 102	1 146
Andover town	1 956	1 839	1 801
Andover village	1 120	1 214	1 247
Angelica town	1 438	1 306	1 335
Angelica village	982	948	898
Belfast town	1 495	1 339	1 265
Birdsall town	257	175	160
Bolivar town	2 496	2 391	2 441
Bolivar village	1 345	1 379	1 405
Richburg village (pt.)	139	79	78
Burns town	1 211	1 256	1 238
Canaseraga village	700	750	730
Caneadea town	2 421	2 364	1 911
Houghton (CDP)	1 604	1 620	...
Centerville town	696	526	491
Clarksville town	938	874	840
Cuba town	3 428	3 165	3 116
Cuba village	1 739	1 735	1 949
Friendship town[2]	2 164	2 106	2 020
Friendship (CDP)	1 461	1 285	1 231
Genesee town	1 787	1 187	1 193
Granger town	508	450	429
Grove town	497	415	469
Hume town	2 040	1 838	1 729
Fillmore village	563	537	522
Independence town	1 138	1 031	1 004
New Hudson town	669	579	612
Oil Springs Indian Reservation[2]	2	'–	...
Rushford town	1 125	1 021	995
Scio town	1 971	1 674	1 513
Ward town	362	271	234
Wellsville town	8 658	8 368	8 278
Stannards (CDP) (pt.)	526	...	...
Wellsville village[2]	5 769	5 815	5 967
West Almond town	357	213	293
Willing town	1 451	1 296	1 208
Stannards (CDP) (pt.)	500	...	...
Wirt town	1 137	1 094	1 117
Richburg village (pt.)	355	403	415
Bronx County	1 168 972	1 471 701	1 424 815
Bronx borough	1 168 972	1 471 701	1 424 815
New York city (pt.)	1 168 972	1 471 701	1 424 815
Broome County	213 648	221 815	212 661
Barker town	2 244	2 032	1 683
Binghamton city	55 860	64 123	75 941
Binghamton town	5 007	4 844	3 475
Chenango town	12 233	12 267	9 858
Colesville town	4 965	4 420	3 773
Conklin town	6 204	5 399	4 347
Dickinson town	5 594	5 687	6 591
Port Dickinson village	1 974	2 132	2 295
Fenton town	7 400	6 719	5 920
Kirkwood town	5 834	5 687	4 651
Lisle town	2 039	1 917	1 587
Lisle village	357	336	335
Maine town	5 262	5 842	3 931
Nanticoke town	1 425	1 020	794
Sanford town	2 635	2 528	2 489
Deposit village (pt.)	1 017	1 119	1 187
Triangle town	2 618	2 285	2 019
Whitney Point village	1 093	1 058	1 049

See footnotes at end of table.

County Subdivisions	1980	1970	1960
Broome County—Con.			
Union town	61 179	64 490	64 423
Endicott village	14 457	16 556	18 775
Endwell (CDP)	13 745	15 999	...
Johnson City village	17 126	18 025	19 118
Vestal town	27 238	26 909	16 806
Windsor town	5 911	5 646	4 373
Windsor village	1 155	1 098	1 026
Cattaraugus County[3]	85 697	81 666	80 187
Allegany Indian Reservation	1 243	1 113	1 059
Allegany town	8 619	7 542	6 483
Allegany village[3]	2 078	2 050	2 064
St. Bonaventure (CDP)	2 587	...	...
Ashford town	1 922	1 577	1 490
Carrollton town	1 566	1 507	1 399
Limestone village	466	535	539
Cattaraugus Indian Reservation	352	277	262
Coldspring town	708	638	580
Conewango town	1 578	1 393	1 162
East Randolph village (pt.)	248	257	201
Dayton town	1 981	2 004	1 931
South Dayton village	661	688	696
East Otto town	942	910	701
Ellicottville town	1 677	1 779	1 968
Ellicottville village[3]	713	955	1 150
Farmersville town	978	754	721
Franklinville town	3 102	2 847	3 090
Franklinville village	1 887	1 948	2 124
Freedom town	1 840	1 355	1 059
Great Valley town	2 014	1 745	1 408
Hinsdale town	2 182	1 781	1 538
Humphrey town	529	405	415
Ischua town	775	655	562
Leon town	1 055	878	808
Little Valley town	1 830	1 838	1 737
Little Valley village	1 203	1 340	1 244
Lyndon town	610	339	406
Machias town	2 058	1 749	1 390
Lime Lake–Machias (CDP)	1 191	...	...
Mansfield town	784	605	632
Napoli town	886	778	670
New Albion town	2 156	1 988	1 981
Cattaraugus village	1 200	1 200	1 258
Oil Springs Indian Reservation	4	5	...
Olean city	18 207	19 169	21 868
Olean town	2 130	2 211	2 268
Weston Mills (CDP) (pt.)	717	...	...
Otto town	828	731	715
Perrysburg town	2 180	2 236	1 857
Perrysburg village	405	433	434
Persia town	2 442	2 587	2 756
Gowanda village (pt.)	1 864	2 098	2 273
Portville town	4 486	4 252	3 321
Portville village	1 136	1 304	1 336
Weston Mills (CDP) (pt.)	1 120	...	...
Randolph town	2 593	2 621	2 513
East Randolph village (pt.)	407	379	393
Randolph village	1 398	1 498	1 414
Red House town	110	158	235
Salamanca city	6 890	7 877	8 480
Salamanca town	608	571	432
South Valley town	212	164	205
Yorkshire town	3 620	2 627	2 012
Delevan village	1 113	994	777
Yorkshire (CDP)	1 236	...	...
Cayuga County[4]	79 894	77 439	73 942
Auburn city	32 548	34 599	35 249
Aurelius town	2 920	2 851	2 600
Cayuga village	604	693	621
Brutus town	4 212	3 530	2 804
Weedsport village	1 952	1 900	1 731
Cato town	2 139	1 975	1 815
Cato village (pt.)	144	196	138
Meridian village	344	369	379
Conquest town	1 628	1 362	1 170
Fleming town	2 394	2 242	2 071
Melrose Park (CDP) (pt.)	–	...	...
Genoa town	1 921	1 744	1 794
Ira town	1 869	1 720	1 448
Cato village (pt.)	331	405	338
Ledyard town	1 869	1 886	1 646
Aurora village[4]	926	1 072	834
Locke town	1 751	1 152	982
Mentz town	2 441	2 338	2 105
Port Byron village	1 400	1 330	1 201
Montezuma town	1 125	857	743
Moravia town	2 640	2 668	2 406
Moravia village	1 582	1 642	1 575
Niles town	1 115	965	943
Owasco town	3 612	3 619	3 409
Melrose Park (CDP) (pt.)	2 171	2 189	2 058
Scipio town	1 471	1 290	1 143
Sempronius town	733	649	548
Sennett town	2 561	2 553	2 283
Springport town	2 210	1 911	1 700
Union Springs village	1 201	1 183	1 066
Sterling town	3 301	2 589	2 495

Table 4. **Population of County Subdivisions: 1960 to 1980**—Con.

[Total population of a place in two or more county subdivisions appears in table 5. Counts relate to county subdivisions and places as defined at each census. For meaning of symbols, see Introduction]

County Subdivisions	1980	1970	1960
Cayuga County—Con.			
Sterling town—Con.			
Fair Haven village	976	859	764
Summerhill town	850	670	667
Throop town	1 797	1 757	1 559
Venice town	1 268	1 261	1 203
Victory town	1 519	1 251	1 159
Chautauqua County[5]	146 925	147 305	145 377
Arkwright town	980	833	700
Busti town	8 728	8 367	7 766
Lakewood village	3 941	3 864	3 933
Carroll town	3 579	3 115	2 661
Frewsburg (CDP)	1 908	1 772	1 623
Cattaraugus Indian Reservation	14	–	19
Charlotte town	1 494	1 400	1 323
Sinclairville village (pt.)	596	629	629
Chautauqua town	4 728	4 341	4 376
Mayville village	1 626	1 567	1 619
Cherry Creek town	1 227	1 140	1 206
Cherry Creek village	677	658	649
Clymer town	1 484	1 352	1 377
Dunkirk city	15 310	16 855	18 205
Dunkirk town	1 584	1 646	1 541
Ellery town	4 617	4 594	3 953
Bemus Point village	444	487	443
Ellicott town	9 979	10 233	10 451
Celoron village	1 405	1 456	1 507
Falconer village[5]	2 778	2 983	3 343
Jamestown West (CDP)	2 680	2 491	...
Ellington town	1 690	1 384	1 314
French Creek town	878	848	906
Gerry town	2 022	1 636	1 468
Sinclairville village (pt.)	176	143	97
Hanover town	7 876	7 829	7 301
Forestville village	804	908	905
Silver Creek village	3 088	3 182	3 310
Harmony town	2 121	1 922	1 797
Panama village	511	489	450
Jamestown city	35 775	39 795	41 818
Kiantone town	1 443	1 340	1 254
Mina town	1 245	1 129	1 188
North Harmony town	2 263	2 264	2 132
Poland town	2 639	2 318	2 036
Pomfret town	14 992	13 890	11 459
Fredonia village[5]	11 126	10 326	8 477
Portland town	4 433	3 802	3 605
Brocton village	1 416	1 370	1 416
Ripley town	3 229	2 934	2 848
Ripley (CDP)	1 205	1 173	1 247
Sheridan town	2 659	2 527	2 539
Sherman town	1 490	1 428	1 511
Sherman village	775	769	873
Stockton town	2 331	2 213	2 156
Cassadaga village	821	905	820
Villenova town	1 061	970	969
Westfield town	5 054	5 200	5 498
Westfield village	3 446	3 651	3 878
Chemung County[6]	97 656	101 537	98 706
Ashland town	1 967	1 726	1 273
Wellsburg village	647	779	643
Baldwin town	892	889	735
Big Flats town	7 649	6 837	3 665
Big Flats (CDP)	2 892	2 509	...
Catlin town	2 719	2 461	1 831
Chemung town	2 436	2 156	1 842
Elmira city	35 327	39 945	46 517
Elmira town	7 635	8 408	8 413
Elmira Heights village (pt.)	1 009	1 318	1 374
West Elmira (CDP)	5 485	5 901	5 763
Erin town	2 037	1 669	1 175
Horseheads town	20 238	20 552	17 808
Elmira Heights village (pt.)[6]	3 270	3 588	3 783
Elmira Heights North (CDP)	2 659	2 906	2 528
Horseheads village	7 348	7 989	7 207
Horseheads North (CDP)	3 081	2 753	...
Southport town	11 586	11 976	11 433
Southport (CDP)	8 329	8 685	6 698
Van Etten town	1 519	1 375	1 285
Van Etten village	559	522	507
Veteran town	3 651	3 543	2 729
Millport village	440	480	425
Chenango County[7]	49 344	46 368	43 243
Afton town	2 728	2 464	2 245
Afton village	982	1 064	956
Bainbridge town	3 331	3 370	3 177
Bainbridge village	1 603	1 674	1 712
Columbus town	802	723	706
Coventry town	1 271	974	859
German town	250	188	253
Greene town	5 729	5 347	4 624
Greene village	1 747	1 874	2 051
Guilford town	2 442	2 358	2 368
Lincklaen town	473	414	364
McDonough town	796	703	639
New Berlin town	3 025	2 823	2 633
New Berlin village	1 392	1 369	1 262

County Subdivisions	1980	1970	1960
Chenango County—Con.			
North Norwich town	1 687	1 579	1 096
Norwich city[7]	8 082	8 843	9 175
Norwich town[7]	4 042	3 221	2 587
Otselic town	955	925	854
Oxford town	3 961	3 761	3 457
Oxford village	1 765	1 944	1 871
Pharsalia town	606	520	515
Pitcher town	735	627	650
Plymouth town	1 515	1 174	1 004
Preston town	941	714	753
Sherburne town	3 657	3 578	3 338
Earlville village (pt.)	363	377	370
Sherburne village[7]	1 561	1 613	1 647
Smithville town	1 174	956	891
Smyrna town	1 142	1 106	1 055
Smyrna village	225	247	286
Clinton County[8]	80 750	72 934	72 722
Altona town	2 077	1 852	1 750
Au Sable town	2 792	2 652	2 605
Keeseville village (pt.)	1 055	1 210	1 239
Beekmantown town	4 275	3 189	2 538
Black Brook town	1 505	1 484	1 595
Champlain town	5 889	5 633	5 544
Champlain village[8]	1 410	1 426	1 549
Rouses Point village	2 266	2 250	2 160
Chazy town	3 766	3 393	3 386
Clinton town	685	712	796
Dannemora town	4 717	4 719	6 141
Dannemora village (pt.)	3 327	3 260	4 421
Ellenburg town	1 751	1 775	1 945
Mooers town	2 927	2 606	2 587
Mooers village	549	536	543
Peru town	5 352	4 312	3 848
Peru (CDP)	1 716	1 261	...
Plattsburgh city[8]	21 057	18 715	20 172
Plattsburgh town[8]	16 384	15 881	14 515
Champlain Park (CDP)	1 051	1 207	...
Morrisonville (CDP) (pt.)	1 043	716	...
Plattsburgh AFB (CDP)	5 905	7 078	...
Plattsburgh West (CDP)	1 210	...	...
Saranac town	3 389	3 127	2 881
Dannemora village (pt.)	443	475	414
Schuyler Falls town	4 184	2 884	2 419
Morrisonville (CDP) (pt.)	678	560	...
Columbia County[9]	59 487	51 519	47 322
Ancram town	1 332	1 215	1 080
Austerlitz town	1 314	905	809
Canaan town	1 654	1 472	1 272
Chatham town	4 294	3 770	3 402
Chatham village (pt.)	889	952	998
Niverville (CDP) (pt.)	328	...	...
Claverack town	6 061	5 711	4 989
Claverack–Red Mills (CDP)	1 217	...	...
Philmont village[9]	1 539	1 674	1 750
Clermont town	1 269	1 120	980
Copake town	2 854	2 209	1 630
Gallatin town	1 292	737	621
Germantown town	1 922	1 782	1 504
Ghent town	4 636	3 729	3 485
Chatham village (pt.)	1 112	1 287	1 428
Greenport town	4 029	3 686	3 299
Lorenz Park (CDP)	1 720	1 995	...
Stottville (CDP) (pt.)	225	...	...
Hillsdale town	1 648	1 447	1 299
Hudson city	7 986	8 940	11 075
Kinderhook town	7 674	5 688	4 185
Kinderhook village	1 377	1 233	1 078
Niverville (CDP) (pt.)	1 528	...	...
Valatie village	1 492	1 288	1 237
Livingston town	3 087	2 280	1 770
New Lebanon town	2 271	2 035	1 674
Stockport town	2 847	2 324	2 025
Stottville (CDP) (pt.)	1 162	1 106	1 040
Stuyvesant town	2 216	1 665	1 496
Taghkanic town	1 101	804	727
Cortland County[10]	48 820	45 894	41 113
Cincinnatus town	1 151	1 080	960
Cortland city[10]	20 138	19 621	19 181
Cortlandville town[10]	8 299	7 469	5 660
Cortland West (CDP)	1 149	...	...
Homer village (pt.)	21	80	53
McGraw village	1 188	1 319	1 276
Munsons Corners (CDP)	2 478	2 076	...
Cuyler town	846	836	753
Freetown town	572	522	542
Harford town	855	748	635
Homer town	6 599	6 480	5 751
Homer village (pt.)[10]	3 614	4 063	3 569
Lapeer town	592	507	459
Marathon town	1 804	1 777	1 696
Marathon village	1 046	1 053	1 079
Preble town	1 637	1 601	991
Scott town	1 193	805	600
Solon town	865	687	549
Taylor town	481	493	474
Truxton town	988	955	907

See footnotes at end of table.

Table 4. **Population of County Subdivisions: 1960 to 1980**—Con.

[Total population of a place in two or more county subdivisions appears in table 5. Counts relate to county subdivisions and places as defined at each census. For meaning of symbols, see Introduction]

County Subdivisions	1980	1970	1960
Cortland County—Con.			
Virgil town	2 053	1 692	1 420
Willet town	747	621	535
Delaware County[11]	46 824	44 718	43 540
Andes town	1 312	1 193	1 274
Andes village	372	353	399
Bovina town	562	506	594
Colchester town	1 848	1 665	1 920
Davenport town	1 971	1 617	1 261
Delhi town	5 295	4 617	3 398
Delhi village[11]	3 374	3 017	2 307
Deposit town	1 810	1 656	1 560
Deposit village (pt.)	880	942	838
Franklin town	2 431	2 202	2 133
Franklin village	440	552	525
Hamden town	1 276	1 169	1 108
Hancock town	3 497	3 604	3 907
Hancock village	1 526	1 688	1 830
Harpersfield town	1 495	1 423	1 193
Stamford village (pt.)	499	521	428
Kortright town	1 250	1 236	1 073
Masonville town	1 156	1 140	1 030
Meredith town	1 374	1 129	1 112
Middletown town	3 555	3 466	3 310
Fleischmanns village	346	434	450
Margaretville village	755	816	833
Roxbury town	2 291	2 252	2 238
Sidney town	6 856	6 984	7 110
Sidney village[11]	4 861	4 789	5 157
Stamford town	2 038	2 072	2 103
Hobart village	473	531	585
Stamford village (pt.)	741	765	738
Tompkins town	968	905	1 463
Walton town	5 839	5 882	5 753
Walton village	3 329	3 744	3 855
Dutchess County	245 055	222 295	176 008
Amenia town	6 299	7 842	7 546
Amenia (CDP)	1 183	1 157	...
Dover Plains (CDP) (pt.)	511	...	...
Beacon city	12 937	13 255	13 922
Beekman town	7 139	5 701	3 326
Clinton town	3 394	2 604	1 639
Dover town	7 261	8 475	8 776
Dover Plains (CDP) (pt.)	1 183	...	...
East Fishkill town	18 091	11 092	4 778
Hillside Lake (CDP)	1 382	...	...
Hopewell Junction (CDP)	1 754	2 055	...
Sprautville (CDP)	2 303	1 871	...
Fishkill town	15 506	11 935	7 083
Brinckerhoff (CDP)	3 030	2 094	...
Brockway (CDP)	1 301	...	...
Fishkill village	1 555	913	1 033
Glenham (CDP)	2 832	2 720	...
Hyde Park town	20 768	[1]6 910	12 681
Fairview (CDP) (pt.)	1 930	[2]2 077	...
Haviland (CDP)	3 578	3 447	...
Hyde Park (CDP)	2 550	2 805	1 979
La Grange town	12 375	10 902	6 079
Red Oaks Mill (CDP) (pt.)	2 287	1 310	...
Milan town	1 668	1 322	944
North East town	2 877	2 730	2 489
Millerton village	1 013	1 042	1 027
Pawling town	5 795	4 764	3 938
Pawling village	1 996	1 914	1 734
Pine Plains town	2 199	1 792	1 608
Pine Plains (CDP)	1 303	...	...
Pleasant Valley town	6 892	6 021	4 046
Pleasant Valley (CDP)	1 255	1 372	...
Poughkeepsie city	29 757	32 029	38 330
Poughkeepsie town	39 549	[4]41 087	32 164
Arlington (CDP)	11 305	11 203	8 317
Cottam Hill (CDP)	1 380	...	...
Crown Heights (CDP)	3 225	3 292	...
Fairview (CDP) (pt.)	3 922	[5]6 440	8 626
Hillis (CDP)	2 591	2 750	...
Red Oaks Mill (CDP) (pt.)	2 949	2 609	...
Rochdale (CDP)	1 825	1 849	1 800
Spackenkill (CDP)	4 848	2 725	...
Wappingers Falls village (pt.)	955	1 126	1 035
Wappingers Falls North (CDP)	1 799	...	...
Red Hook town	8 351	7 548	6 023
Red Hook village	1 692	1 680	1 719
Tivoli village	711	739	732
Rhinebeck town	7 062	5 658	4 612
Rhinebeck village	2 542	2 336	2 093
Stanford town	3 319	2 479	1 614
Union Vale town	2 658	1 702	1 138
Wappinger town	26 776	22 040	9 577
Myers Corner (CDP)	5 180	2 826	...
New Hackensack (CDP)	1 532	1 111	...
Wappingers Falls village (pt.)	4 155	4 481	3 412
Wappingers Falls East (CDP)	1 818	2 017	...
Washington town	4 382	4 407	3 695
Dover Plains (CDP) (pt.)	59	...	...
Millbrook village	1 343	1 735	1 717

County Subdivisions	1980	1970	1960
Erie County[12]	1 015 472	1 113 491	1 064 688
Alden town	10 093	9 787	7 615
Alden village	2 488	2 651	2 042
Town Line (CDP) (pt.)	2 720	2 240	...
Amherst town	108 706	93 929	62 837
Williamsville village (pt.)[12]	6 017	[6]6 878	6 316
Aurora town	13 872	14 426	12 888
Billington Heights (CDP) (pt.)	740	746	...
East Aurora village[12]	6 803	7 033	6 791
Boston town	7 687	7 158	5 106
North Boston (CDP)	2 743	1 635	...
Brant town	2 437	2 672	2 290
Farnham village	404	546	422
Buffalo city	357 870	462 768	532 759
Cattaraugus Indian Reservation	1 628	1 107	1 426
Cheektowaga town	109 442	113 844	84 056
Cheektowaga (CDP)	92 145	...	...
Depew village (pt.)[12]	12 768	14 392	7 359
Sloan village	4 529	5 216	5 803
Williamsville village (pt.)[12]	–	...	...
Clarence town	18 146	18 168	13 267
Clarence Center (CDP)	1 300	1 332	...
Harris Hill (CDP)	5 087	...	...
Colden town	3 128	3 020	2 384
Collins town	5 037	6 400	6 984
Gowanda village (pt.)	849	1 012	1 079
Concord town	8 171	7 573	6 452
Springville village	4 285	4 350	3 852
Eden town	7 327	7 644	6 630
Eden (CDP)	3 000	2 962	2 366
Elma town	10 574	10 011	7 468
Billington Heights (CDP) (pt.)	1 042	532	...
Elma Center (CDP)	2 459	2 784	...
Evans town	17 961	14 570	12 078
Angola village	2 292	2 676	2 499
Angola on the Lake (CDP)	1 907	1 573	...
Lake Erie Beach (CDP)	4 625	3 467	2 117
Grand Island town	16 770	13 977	9 607
Hamburg town	53 270	47 644	41 288
Blasdell village	3 288	3 910	3 909
Hamburg village[12]	10 582	10 215	9 145
Holland town	3 446	3 140	2 304
Holland (CDP)	1 347	...	...
Lackawanna city	22 701	28 657	29 564
Lancaster town	30 144	30 634	25 605
Depew village (pt.)	7 051	7 766	6 221
Lancaster village	13 056	13 365	12 254
Town Line (CDP) (pt.)	197	194	...
Marilla town	4 861	3 250	2 252
Newstead town	7 231	6 322	5 825
Akron village[12]	2 971	2 863	2 841
North Collins town	3 791	4 090	3 805
North Collins village	1 496	1 675	1 574
Orchard Park town	24 359	19 978	15 876
Orchard Park village[12]	3 671	3 732	3 278
Sardinia town	2 792	2 505	2 145
Tonawanda city	18 693	21 898	21 561
Tonawanda Indian Reservation	12	16	30
Tonawanda town	91 269	107 282	105 032
Kenmore village	18 474	20 980	21 261
Tonawanda (CDP)	72 795	...	...
Wales town	2 844	2 617	1 910
West Seneca town	51 210	48 404	33 644
West Seneca (CDP)	51 210	...	...
Essex County[13]	36 176	34 631	35 300
Chesterfield town	2 398	2 010	2 003
Keeseville village (pt.)	970	912	974
Crown Point town	1 837	1 857	1 685
Elizabethtown town	1 267	1 284	1 328
Elizabethtown village	659	607	779
Essex town	880	837	880
Jay town	2 221	2 132	2 257
Keene town	919	763	726
Lewis town	922	763	803
Minerva town	781	733	700
Morich town	5 139	5 244	5 837
Mineville–Witherbee (CDP)	1 925	1 967	...
Port Henry village	1 450	1 532	1 767
Newcomb town	681	957	1 187
North Elba town	6 597	5 776	6 005
Lake Placid village	2 490	2 731	2 998
Saranac Lake village (pt.)[13]	1 288	1 496	1 557
North Hudson town	179	212	220
St. Armand town	1 064	903	868
Bloomingdale village	608	536	490
Saranac Lake village (pt.)	174	169	223
Schroon town	1 606	1 403	1 220
Ticonderoga town	5 436	5 839	5 617
Ticonderoga village[13]	2 938	3 268	3 568
Westport town	1 439	1 453	1 565
Westport village	613	673	723
Willsboro town	1 759	1 688	1 716
Wilmington town	1 051	777	683
Franklin County[14]	44 929	43 931	44 742
Altamont town	6 318	6 698	6 546
Tupper Lake village[14]	4 478	4 854	5 200
Bangor town	1 960	1 909	1 896

See footnotes at end of table.

Table 4. **Population of County Subdivisions: 1960 to 1980**—Con.

[Total population of a place in two or more county subdivisions appears in table 5. Counts relate to county subdivisions and places as defined at each census. For meaning of symbols, see Introduction]

County Subdivisions	1980	1970	1960
Franklin County—Con.			
Bellmont town	1 045	1 055	1 088
Bombay town	1 247	1 117	1 103
Brandon town	499	333	369
Brighton town	1 625	1 473	1 092
Burke town	1 237	1 257	1 475
Burke village	226	237	273
Chateaugay town	1 863	1 948	2 176
Chateaugay village	869	976	1 097
Constable town	1 218	1 149	1 153
Dickinson town	786	832	857
Duane town	184	111	95
Fort Covington town[14]	1 804	1 963	1 905
Franklin town	926	550	695
Harrietstown town	5 604	5 643	5 664
Saranac Lake village (pt.)	4 116	4 421	4 641
Malone town	11 276	11 400	11 997
Malone village	7 668	8 048	8 737
Moira town	2 624	2 468	2 362
Brushton village	577	547	553
St. Regis Indian Reservation	1 802	1 536	1 774
Santa Clara town	310	168	158
Waverly town	1 110	1 022	1 050
Westville town	1 491	1 299	1 287
Fulton County[15]	55 153	52 637	51 304
Bleecker town	463	294	245
Broadalbin town	4 074	3 542	2 945
Broadalbin village (pt.)	1 363	1 449	1 422
Caroga town	1 177	822	568
Ephratah town	1 564	1 297	1 237
Gloversville city[15]	17 836	19 677	21 741
Johnstown city[15]	9 360	10 045	10 390
Johnstown town[15]	6 719	5 750	5 120
Berkshire (CDP)	1 095	...	...
Mayfield town	5 439	4 522	3 613
Broadalbin village (pt.)	52	3	16
Mayfield village	944	981	818
Northampton town	2 829	2 379	2 033
Northville village	1 304	1 192	1 156
Oppenheim town	1 806	1 431	1 223
Dolgeville village (pt.)	162	175	185
Perth town	3 261	2 383	1 768
Stratford town	625	495	421
Genesee County[16]	59 400	58 722	53 994
Alabama town	1 926	1 872	1 931
Alexander town	2 367	2 351	1 987
Alexander village[16]	483	474	335
Attica village (pt.)	16	2	–
Batavia city[16]	16 703	17 338	18 210
Batavia town[16]	5 565	5 440	4 325
Bergen town	2 568	2 281	1 996
Bergen village[16]	976	1 018	964
Bethany town	1 876	1 978	1 569
Byron town	2 242	2 020	1 589
Darien town	2 950	2 745	2 357
Elba town	2 487	2 312	2 260
Elba village	750	752	739
Le Roy town	8 019	7 991	6 779
Le Roy village	4 900	5 118	4 662
Oakfield town	3 213	3 364	3 388
Oakfield village	1 791	1 964	2 070
Pavilion town	2 375	2 122	1 721
Pembroke town	4 146	3 959	3 451
Corfu village	689	722	616
Stafford town	2 508	2 461	2 005
Tonawanda Indian Reservation	455	488	426
Greene County[17]	40 861	33 136	31 372
Ashland town	744	397	548
Athens town	3 462	3 567	2 804
Athens village	1 738	1 718	1 754
Cairo town	4 729	3 546	2 825
Cairo (CDP)	1 281	...	...
Catskill town	11 453	10 432	9 906
Catskill village[17]	4 718	5 317	5 825
Jefferson Heights (CDP)	1 610	...	...
Coxsackie town	6 018	4 236	4 794
Coxsackie village	2 786	2 399	2 849
Durham town	2 283	1 651	1 313
Greenville town	2 849	2 279	1 879
Halcott town	150	199	193
Hunter town	2 252	1 742	1 799
Hunter village	511	238	457
Tannersville village[17]	685	650	580
Jewett town	723	442	562
Lexington town	819	666	698
New Baltimore town	3 050	2 068	1 972
Prattsville town	666	721	790
Windham town	1 663	1 190	1 289
Hamilton County	5 034	4 714	4 267
Arietta town	314	350	235
Benson town	156	89	87
Hope town	311	269	234
Indian Lake town	1 410	1 290	1 186
Inlet town	320	287	307
Lake Pleasant town	859	812	718

County Subdivisions	1980	1970	1960
Hamilton County—Con.			
Lake Pleasant town—Con.			
Speculator village	408	390	372
Long Lake town	935	900	896
Morehouse town	102	113	65
Wells town	627	604	539
Herkimer County[18]	66 714	67 407	66 370
Columbia town	1 537	1 387	1 327
Danube town	1 081	1 015	911
Fairfield town	1 455	1 446	1 282
Middleville village (pt.)	454	562	412
Frankfort town	7 686	7 805	7 550
Frankfort village	2 995	3 305	3 872
German Flatts town	14 981	15 430	15 742
Ilion village[18]	9 450	9 808	10 199
Mohawk village	2 956	3 301	3 533
Herkimer town	11 027	11 451	11 568
Herkimer village[18]	8 383	8 960	9 396
Litchfield town	1 187	961	963
Little Falls city[18]	6 156	7 629	8 935
Little Falls town[18]	1 434	1 411	1 188
Manheim town	3 634	3 752	3 872
Dolgeville village (pt.)	2 440	2 697	2 873
Newport town	2 206	1 992	1 907
Middleville village (pt.)	193	163	236
Newport village	746	908	827
Poland village (pt.)	149	154	160
Norway town	662	605	427
Ohio town	788	468	480
Russia town	2 405	2 160	1 761
Cold Brook village	402	413	372
Poland village (pt.)	404	475	404
Salisbury town	1 946	1 741	1 551
Schuyler town	2 886	2 808	1 893
Stark town	824	739	783
Warren town	1 065	978	918
Webb town	1 701	1 616	1 562
Old Forge (CDP)	1 061	...	...
Winfield town	2 053	2 013	1 750
West Winfield village	979	1 018	960
Jefferson County	88 151	88 508	87 835
Adams town	4 390	4 381	3 964
Adams village	1 701	1 951	1 914
Adams Center (CDP)	1 519	...	...
Alexandria town	3 587	3 515	3 574
Alexandria Bay village	1 265	1 440	1 583
Antwerp town	1 859	1 794	1 905
Antwerp village	749	872	881
Brownville town	5 113	4 321	3 985
Brownville village	1 099	1 187	1 082
Dexter village	1 053	1 061	1 009
Glen Park village (pt.)	470	540	478
Cape Vincent town	1 823	1 748	1 756
Cape Vincent village	785	820	770
Champion town	4 056	4 371	3 878
West Carthage village	1 824	2 047	2 167
Clayton town	4 028	4 021	3 753
Clayton village	1 816	1 970	1 996
Ellisburg town	3 312	3 385	3 285
Ellisburg village	307	337	328
Mannsville village	431	494	446
Henderson town	1 330	1 364	1 207
Hounsfield town	2 645	2 771	2 722
Sackets Harbor village	1 017	1 202	1 279
Le Ray town	5 039	3 973	3 627
Black River village (pt.)	824	720	662
Evans Mills village	651	714	618
Lorraine town	720	628	609
Lyme town	1 695	1 550	1 448
Chaumont village	620	567	523
Orleans town	2 007	1 927	1 982
Pamelia town	2 417	1 894	1 414
Glen Park village (pt.)	34	47	83
Philadelphia town	1 417	1 355	1 297
Philadelphia village	855	858	868
Rodman town	836	772	765
Rutland town	2 685	2 448	2 229
Black River village (pt.)	560	587	575
Theresa town	1 853	1 754	1 635
Theresa village	827	985	956
Watertown city	27 861	30 787	33 306
Watertown town	3 098	3 026	2 492
Wilna town	6 227	6 538	6 809
Carthage village	3 643	3 889	4 216
Deferiet village	326	347	470
Herrings village	170	137	171
Worth town	153	185	193
Kings County	2 230 936	2 602 012	2 627 319
Brooklyn borough	2 230 936	2 602 012	2 627 319
New York city (pt.)	2 230 936	2 602 012	2 627 319
Lewis County[19]	25 035	23 644	23 249
Croghan town	2 824	2 559	2 697
Croghan village (pt.)	383	396	453
Denmark town	2 448	2 359	2 214
Castorland village	277	327	321

See footnotes at end of table.

Table 4. **Population of County Subdivisions: 1960 to 1980**—Con.

[Total population of a place in two or more county subdivisions appears in table 5. Counts relate to county subdivisions and places as defined at each census. For meaning of symbols, see Introduction]

County Subdivisions	1980	1970	1960
Lewis County—Con.			
Denmark town—Con.			
Copenhagen village	656	734	673
Diana town	1 709	1 649	1 641
Harrisville village	937	836	842
Greig town	1 115	774	693
Harrisburg town	418	431	423
Lewis town	720	649	587
Leyden town	1 660	1 677	1 715
Port Leyden village (pt.)	539	625	671
Lowville town	4 575	4 754	4 635
Lowville village	3 364	3 671	3 616
Lyonsdale town	1 135	1 013	942
Lyons Falls village (pt.)	84	101	71
Port Leyden village (pt.)	201	237	227
Martinsburg town	1 494	1 516	1 469
Montague town	32	58	73
New Bremen town	2 316	2 040	1 963
Croghan village (pt.)	320	369	368
Osceola town	321	167	181
Pinckney town	305	319	357
Turin town	824	805	878
Turin village	284	293	323
Watson town	1 272	1 072	781
West Turin town[19]	1 867	1 713	1 905
Constableville village	330	347	439
Lyons Falls village (pt.)	671	751	816
Livingston County[20]	57 006	54 041	44 053
Avon town	6 185	6 117	4 404
Avon village[20]	3 006	3 260	2 772
Caledonia town	4 034	3 832	3 067
Caledonia village[20]	2 188	2 327	1 917
Conesus town	1 970	1 533	1 221
Geneseo town	8 673	7 278	4 337
Geneseo village[20]	6 746	5 714	3 284
Groveland town	2 140	3 004	3 373
Leicester town	1 888	1 799	1 392
Leicester village	462	368	365
Lima town	3 859	3 445	2 716
Lima village	2 025	1 686	1 366
Livonia town	5 742	5 304	3 526
Livonia village	1 238	1 278	946
Mount Morris town	4 478	4 579	4 567
Mount Morris village	3 039	3 417	3 250
North Dansville town	5 994	6 358	6 095
Dansville village	4 979	5 436	5 460
Nunda town	2 692	2 574	2 309
Nunda village[20]	1 169	1 254	1 224
Ossian town	667	551	489
Portage town	771	731	733
Sparta town	1 458	1 157	1 019
Springwater town	2 143	1 678	1 293
West Sparta town	1 100	935	817
York town	3 212	3 166	2 695
Madison County[21]	65 150	62 864	54 635
Brookfield town	2 037	2 064	1 990
Cazenovia town	5 880	6 092	4 968
Cazenovia village[21]	2 599	3 031	2 584
De Ruyter town	1 349	1 366	1 290
De Ruyter village	542	643	627
Eaton town	5 182	4 458	3 196
Morrisville village	2 707	2 296	1 304
Fenner town	1 580	1 321	900
Georgetown town	779	816	633
Hamilton town	6 027	5 906	5 438
Earlville village (pt.)	622	673	634
Hamilton village[21]	3 725	3 636	3 348
Lebanon town	1 117	969	880
Lenox town	8 539	8 871	7 729
Canastota village[21]	4 773	5 033	4 896
Wampsville village	569	586	564
Lincoln town	1 722	1 168	1 102
Madison town	2 314	2 221	1 915
Madison village	396	386	327
Nelson town	1 495	1 410	1 170
Oneida city	10 810	11 658	11 677
Smithfield town	1 001	864	804
Stockbridge town	1 947	1 711	1 574
Munnsville village	499	435	391
Sullivan town	13 371	11 969	9 369
Chittenango village[21]	4 290	3 605	3 180
Monroe County[22]	702 238	711 917	586 387
Brighton town[22]	35 776	35 065	27 849
Brighton (CDP)	35 776	...	...
Chili town	23 676	19 609	11 237
Clarkson town	4 016	3 642	2 339
Brockport village (pt.)	–	–	–
Gates town[22]	29 756	26 442	13 755
Gates–North Gates (CDP)	15 244	...	...
Greece town	81 367	75 136	48 670
Greece (CDP)	16 177	...	...
Hamlin town	7 675	4 167	2 755
Henrietta town	36 134	33 017	11 598
Irondequoit town	57 648	r64 897	55 337
Irondequoit (CDP)	57 648	...	...
Mendon town	5 434	4 541	3 902

County Subdivisions	1980	1970	1960
Monroe County—Con.			
Mendon town—Con.			
Honeoye Falls village[22]	2 410	2 248	2 143
Ogden town	14 693	11 736	7 262
Spencerport village	3 424	2 929	2 461
Parma town	12 585	10 748	6 277
Hilton village[22]	4 151	2 440	1 334
Penfield town	27 201	23 782	12 601
Perinton town	41 802	31 568	16 314
East Rochester village (pt.)[22]	3 473	3 485	3 214
Fairport village	5 970	6 474	5 507
Pittsford town	26 743	25 058	15 156
East Rochester village (pt.)[22]	4 123	4 862	4 938
Pittsford village	1 568	1 755	1 749
Rigo town	4 309	3 746	2 800
Churchville village	1 399	1 065	1 003
Rochester city[22]	241 741	r295 011	318 611
Rush town	3 001	3 287	2 555
Sweden town	14 859	11 461	7 224
Brockport village (pt.)	9 776	7 878	5 256
Webster town	28 925	24 739	16 434
Webster village	5 499	5 037	3 060
Wheatland town	4 897	4 265	3 711
Scottsville village	1 789	1 967	1 863
Montgomery County[23]	53 439	55 883	57 240
Amsterdam city[23]	21 872	25 524	28 772
Amsterdam town[23]	5 721	5 795	5 400
Fort Johnson village	646	711	876
Hagaman village	1 331	1 410	1 292
Tribes Hill (CDP) (pt.)	197	216	...
Canajoharie town	4 140	4 319	4 233
Ames village	224	198	162
Canajoharie village[23]	2 412	2 686	2 681
Fort Plain village (pt.)	7	6	–
Charleston town	1 013	658	546
Florida town	2 578	2 283	2 168
Glen town	1 893	1 797	1 734
Fultonville village	777	812	815
Minden town	4 743	4 691	4 560
Fort Plain village (pt.)	2 548	2 803	2 809
Mohawk town	3 795	3 677	3 070
Fonda village[23]	1 006	1 120	1 004
Tribes Hill (CDP) (pt.)	1 005	968	...
Palatine town	2 819	2 711	2 556
Nelliston village	691	716	729
Palatine Bridge village	604	601	578
Root town	1 801	1 513	1 243
St. Johnsville town	3 064	2 915	2 958
St. Johnsville village	1 974	2 089	2 196
Nassau County[24]	1 321 582	r1 428 838	1 300 171
Glen Cove city	24 618	25 770	23 817
Hempstead town	738 517	r801 592	740 738
Atlantic Beach village	1 775	1 640	...
Baldwin (CDP)	31 630	34 525	30 204
Bellerose village	1 187	r1 136	1 083
Bellmore (CDP)	18 106	18 431	12 784
Cedarhurst village	6 162	6 941	6 954
East Meadow (CDP)	39 317	46 290	46 036
East Rockaway village[24]	10 917	r11 795	10 721
Elmont (CDP)	27 592	29 363	30 138
Floral Park village (pt.)	14 478	16 527	15 121
Franklin Square (CDP)	29 051	32 156	32 483
Freeport village	38 272	40 374	34 419
Garden City village	22 927	25 373	23 948
Hempstead village[24]	40 404	39 411	34 641
Hewlett (CDP)	6 986	6 796	...
Hewlett Bay Park village	489	586	520
Hewlett Harbor village[24]	1 331	r1 512	1 610
Hewlett Neck village	472	529	507
Inwood (CDP)	8 228	8 433	10 362
Island Park village	4 847	5 396	3 846
Lakeview (CDP)	5 276	5 471	...
Lawrence village	6 175	6 566	5 907
Levittown (CDP)	57 045	65 440	65 276
Lynbrook village	20 424	r23 151	19 881
Malverne village	9 262	10 036	9 968
Merrick (CDP)	24 478	25 904	18 789
Mineola village (pt.)	52	r101	68
New Hyde Park village (pt.)	4 047	4 304	4 429
North Bellmore (CDP)	20 630	22 893	19 639
North Merrick (CDP)	12 848	13 650	12 976
North Valley Stream (CDP)	14 530	14 881	17 239
North Wantagh (CDP)	12 677	15 053	...
Oceanside (CDP)	33 639	35 372	30 488
Rockville Centre village	25 412	27 444	26 355
Roosevelt (CDP)	14 109	15 008	12 883
Seaford (CDP)	16 117	17 379	14 718
South Floral Park village	1 490	1 032	1 090
South Valley Stream (CDP)	5 462	6 595	...
South Westbury (CDP)	9 732	10 978	11 977
Stewart Manor village	2 373	2 183	2 422
Uniondale (CDP)	20 016	22 077	20 041
Valley Stream village	35 769	40 413	38 629
Wantagh (CDP)	19 817	21 873	34 172
West Hempstead (CDP)	18 536	20 375	...
Woodmere (CDP)	17 205	19 831	14 011
Woodsburgh village	847	817	907
Long Beach city	34 073	33 127	26 473
North Hempstead town	218 624	r235 007	219 088
Albertson (CDP)	5 561	6 825	...

See footnotes at end of table.

Table 4. **Population of County Subdivisions: 1960 to 1980**—Con.

[Total population of a place in two or more county subdivisions appears in table 5. Counts relate to county subdivisions and places as defined at each census. For meaning of symbols, see Introduction]

County Subdivisions	1980	1970	1960
Nassau County—Con.			
North Hempstead town—Con.			
Baxter Estates village	911	r1 026	932
Carle Place (CDP)	5 470	6 326	...
East Hills village (pt.)	7 146	r8 605	7 184
East Williston village	2 708	2 808	2 940
Floral Park village (pt.)	2 327	1 939	2 378
Flower Hill village	4 558	4 486	4 594
Garden City Park (CDP)	7 712	7 488	...
Great Neck village	9 168	r10 798	10 171
Great Neck Estates village	2 936	3 131	3 262
Great Neck Plaza village	5 604	r6 043	4 948
Herricks (CDP)	8 123	9 112	...
Kensington village	1 132	r1 402	1 166
Kings Point village	5 234	r5 614	5 410
Lake Success village	2 396	3 254	2 954
Manhasset (CDP)	8 485	8 541	...
Manorhaven village	5 384	r5 488	3 566
Mineola village (pt.)	20 705	r21 744	20 519
Munsey Park village	2 806	2 980	2 847
New Cassel (CDP)	9 635	8 721	...
New Hyde Park village (pt.)	5 754	5 812	6 379
North Hills village	1 587	295	359
North New Hyde Park (CDP)	15 114	18 154	17 929
Old Westbury village (pt.)	2 175	2 186	1 756
Plandome village	1 503	1 593	1 379
Plandome Heights village	963	1 032	1 025
Plandome Manor village	883	835	705
Port Washington (CDP)	14 521	15 923	15 657
Port Washington North village	3 147	r2 883	722
Roslyn village	2 134	r2 607	2 681
Roslyn Estates village	1 292	1 420	1 289
Roslyn Harbor village (pt.)	785	r830	804
Roslyn Heights (CDP)	6 546	7 242	...
Russell Gardens village	1 263	r1 207	1 156
Saddle Rock village	921	895	1 109
Sands Point village	2 742	2 916	2 161
Thomaston village	2 684	r2 811	2 767
Westbury village	13 871	15 362	14 757
Williston Park village[24]	8 216	9 154	8 255
Oyster Bay town	305 750	r333 342	290 055
Bayville village	7 034	6 147	3 962
Bethpage (CDP)	16 840	18 555	...
Brookville village	3 290	3 212	1 468
Centre Island village	378	374	270
Cove Neck village	331	344	299
East Hills village (pt.)	14	19	...
East Massapequa (CDP)	13 987	15 926	14 779
Farmingdale village	7 946	9 297	6 128
Hicksville (CDP)	43 245	r49 820	50 405
Jericho (CDP)	12 739	14 010	10 795
Lattingtown village	1 749	1 773	1 461
Laurel Hollow village	1 527	1 401	834
Locust Grove (CDP)	9 670	11 626	11 558
Massapequa (CDP)	24 454	26 821	32 900
Massapequa Park village	19 779	22 112	19 904
Matinecock village	985	841	824
Mill Neck village	959	982	701
Muttontown village[24]	2 725	2 081	1 265
North Massapequa (CDP)	21 385	23 123	...
Old Bethpage (CDP)	6 215	7 084	...
Old Brookville village	1 574	r1 785	1 126
Old Westbury village (pt.)	1 102	481	308
Oyster Bay (CDP)	6 497	6 822	...
Oyster Bay Cove village[24]	1 799	1 320	988
Plainedge (CDP)	9 629	10 759	21 973
Plainview (CDP)	28 037	r31 695	27 710
Roslyn Harbor village (pt.)	344	r295	121
Sea Cliff village	5 364	5 890	5 669
South Farmingdale (CDP)	16 439	20 464	16 318
Syosset (CDP)	9 818	10 084	...
Upper Brookville village	1 245	1 182	1 045
West Amityville (CDP)	6 623	6 424	...
Woodbury (CDP)	7 043	...	...
New York County	1 428 285	1 539 233	1 698 281
Manhattan borough	1 428 285	1 539 233	1 698 281
New York city (pt.)	1 428 285	1 539 233	1 698 281
Niagara County[25]	227 354	235 720	242 269
Cambria town	4 419	4 193	3 661
Hartland town	4 105	4 223	3 577
Middleport village (pt.)	163	383	142
Lewiston town	16 219	15 888	13 686
Lewiston village	3 326	3 292	3 320
Lockport city	24 844	25 399	26 443
Lockport town	12 942	8 177	6 492
South Lockport (CDP)	3 366	1 341	...
Newfane town	9 268	9 459	8 523
Newfane (CDP)	3 120	2 588	1 423
Olcott (CDP)	1 571	1 592	1 215
Niagara town	9 648	8 368	7 503
Niagara Town (CDP)	9 648	...	...
Niagara Falls city	71 384	85 615	102 394
North Tonawanda city	35 760	36 012	34 757
Pendleton town	4 726	4 733	3 589
Porter town	7 251	7 429	7 309
Ransomville (CDP) (pt.)	1 103	1 034	...
Youngstown village[25]	2 191	2 169	1 848
Royalton town	7 765	7 375	6 585
Gasport (CDP)	1 339	...	...
Middleport village (pt.)	1 832	1 749	1 740
Somerset town	2 701	2 677	2 489

County Subdivisions	1980	1970	1960
Niagara County—Con.			
Somerset town—Con.			
Barker village	535	567	528
Tonawanda Indian Reservation	–	–	–
Tuscarora Indian Reservation	921	1 134	1 934
Wheatfield town	9 609	9 722	8 008
Wilson town	5 792	5 316	5 319
Ransomville (CDP) (pt.)	298	...	...
Wilson village	1 259	1 284	1 320
Oneida County[26]	253 466	r273 070	264 401
Annsville town	2 389	1 917	1 635
Augusta town	2 080	2 025	2 021
Oriskany Falls village[26]	802	927	972
Ava town	664	541	518
Boonville town	4 094	3 947	3 786
Boonville village	2 344	2 488	2 403
Bridgewater town	1 455	1 251	966
Bridgewater village	578	601	373
Camden town	4 925	4 942	4 318
Camden village	2 667	2 936	2 694
Deerfield town	3 934	4 104	3 554
Florence town	688	610	583
Floyd town	3 863	3 620	2 234
Forestport town	1 380	1 173	821
Kirkland town	10 334	9 688	7 978
Clark Mills (CDP)	1 412	1 206	1 148
Clinton village	2 107	2 271	1 855
Lee town	6 892	6 095	4 302
Marcy town	6 456	r7 877	7 024
Marshall town	2 131	2 072	1 902
Waterville village (pt.)	306	295	288
New Hartford town	21 286	21 430	18 444
New Hartford village	2 313	2 433	2 468
New York Mills village (pt.)[26]	1 930	1 868	1 605
Paris town	4 456	4 579	4 219
Clayville village[26]	478	535	686
Remsen town	1 614	1 366	1 128
Remsen village (pt.)	587	574	539
Rome city	43 826	50 148	51 646
Sangerfield town	2 397	2 475	2 482
Waterville village (pt.)	1 366	1 513	1 613
Sherrill city	2 830	2 986	2 922
Steuben town	897	735	586
Trenton town	4 449	4 429	3 417
Barneveld village[26]	396	423	363
Holland Patent village	534	556	538
Prospect village	368	392	348
Remsen village (pt.)	34	28	28
Utica city	75 632	r91 373	100 410
Vernon town	5 354	4 871	7 146
Oneida Castle village	751	788	754
Vernon village[26]	1 373	1 108	913
Verona town	6 681	6 290	5 305
Sylvan Beach village (pt.)[26]	–	...	...
Verona (CDP)	1 057	...	...
Vienna town	5 197	3 979	2 896
Sylvan Beach village (pt.)[26]	1 243	...	...
Western town	1 954	2 072	1 811
Westmoreland town	5 458	5 093	4 084
Whitestown town	20 150	21 382	19 185
New York Mills village (pt.)[26]	1 619	1 937	2 183
Oriskany village[26]	1 680	1 627	1 580
Whitesboro village[26]	4 460	4 805	4 784
Yorkville village	3 115	3 425	3 749
Onondaga County[27]	463 920	r472 835	423 028
Camillus town	24 333	26 841	18 328
Camillus village	1 298	1 534	1 416
Fairmount (CDP) (pt.)	11 852	13 535	...
Cicero town	23 689	22 539	14 725
Baysen Bay (CDP)	1 160	1 191	...
Brewerton (CDP) (pt.)	1 586	1 201	...
North Syracuse village (pt.)	2 095	2 528	2 261
Clay town	52 838	36 274	17 760
Bayberry–Lynelle Meadows (CDP) (pt.)	12 952	...	...
North Syracuse village (pt.)	5 875	6 159	5 151
Pitcher Hill (CDP) (pt.)	4 572	...	...
De Witt town	26 868	29 198	22 740
De Witt (CDP)	9 024	10 032	...
East Syracuse village	3 412	4 333	4 708
Lyncourt (CDP) (pt.)	492	...	...
Elbridge town	5 885	5 503	4 644
Elbridge village	1 099	1 040	828
Jordan village	1 371	1 493	1 390
Fabius town	1 811	1 607	1 565
Fabius village	367	374	378
Geddes town	18 528	21 032	19 679
Fairmount (CDP) (pt.)	1 563	1 782	...
Solvay village	7 140	8 280	8 732
Westvale (CDP)	6 169	7 253	...
Lafayette town	4 488	4 401	3 379
Lysander town	13 897	11 968	10 225
Baldwinsville village (pt.)[27]	3 932	3 943	3 696
Manlius town	28 489	26 071	19 351
Fayetteville village[27]	4 709	4 996	4 311
Manlius village[27]	5 241	4 295	1 997
Minoa village[27]	3 640	2 245	1 838
Marcellus town	6 180	5 744	4 527
Marcellus village[27]	1 870	2 017	1 697

See footnotes at end of table.

Table 4. **Population of County Subdivisions: 1960 to 1980**—Con.

[Total population of a place in two or more county subdivisions appears in table 5. Counts relate to county subdivisions and places as defined at each census. For meaning of symbols, see Introduction]

County Subdivisions	1980	1970	1960
Onondaga County—Con.			
Onondaga Indian Reservation	596	785	941
Onondaga town[27]	17 824	16 555	13 429
Otisco town	2 112	1 470	1 188
Pompey town	4 492	4 536	3 469
Salina town	37 400	38 281	33 076
Bayberry–Lynelle Meadows (CDP) (pt.)	1 861	...	...
Liverpool village	2 849	3 307	3 487
Lyncourt (CDP) (pt.)	4 637	...	...
Mattydale (CDP)	7 511	8 292	...
Pitcher Hill (CDP) (pt.)	1 491	...	...
Skaneateles town	7 795	7 825	6 603
Skaneateles village[27]	2 789	3 055	2 921
Spafford town	1 596	1 148	974
Syracuse city[27]	170 105	197 297	216 038
Tully town	2 409	1 901	1 633
Tully village	1 049	899	803
Van Buren town	12 585	11 859	8 754
Baldwinsville village (pt.)[27]	2 514	2 355	2 289
Ontario County[28]	88 909	78 849	68 070
Bristol town	1 802	1 307	1 002
Canadice town	1 467	971	558
Canandaigua city	10 419	10 488	9 370
Canandaigua town	6 060	5 419	4 894
East Bloomfield town	3 327	3 151	2 297
East Bloomfield village	587	643	488
Holcomb village	952	778	460
Farmington town	8 933	3 565	2 114
Geneva city (pt.)[28]	15 133	16 793	17 286
Geneva town[28]	3 077	2 781	2 603
Gorham town	3 598	3 033	2 664
Rushville village (pt.)	148	194	159
Hopewell town	2 509	2 347	1 822
Manchester town	9 002	7 840	6 242
Clifton Springs village (pt.)	1 533	1 556	1 498
Manchester village[28]	1 698	1 305	1 344
Shortsville village[28]	1 669	1 516	1 382
Naples town	2 338	2 236	1 955
Naples village	1 225	1 324	1 237
Phelps town	6 522	6 330	5 825
Clifton Springs village (pt.)	506	502	455
Phelps village	2 004	1 989	1 887
Richmond town	2 703	1 925	1 384
Seneca town	2 749	2 808	2 698
South Bristol town	1 205	794	617
Victor town	5 784	5 071	3 295
Victor village	2 370	2 187	1 180
West Bloomfield town	2 281	1 990	1 444
Orange County[29]	259 603	221 657	183 734
Blooming Grove town	12 339	8 813	3 777
Beaverdam Lake (CDP) (pt.)	13	...	...
Blooming Grove (CDP)	1 151	...	...
Merriewold Lake (CDP)	3 661	2 564	...
Mountain Lodge (CDP)	1 230	...	...
Washingtonville village (pt.)	2 380	1 887	1 178
Chester town	6 850	4 767	3 494
Chester village	1 910	1 627	1 492
Surrey Meadows (CDP)	1 203	...	...
Walton Park (CDP) (pt.)	678	...	...
Cornwall town	10 774	9 672	8 094
Beaverdam Lake (CDP) (pt.)	475	...	...
Cornwall on Hudson village[29]	3 164	3 131	2 785
Firthcliffe (CDP) (pt.)	4 250	4 002	2 824
New Windsor (CDP) (pt.)	–	...	...
Crawford town	4 910	3 896	2 574
Pine Bush (CDP)	1 255	1 183	1 016
Deerpark town	5 633	4 370	2 777
Sparrow Bush (CDP)	1 049	...	...
Goshen town	10 463	8 393	6 835
Florida village (pt.)[29]	–	...	...
Goshen village[29]	4 874	4 342	3 906
New Hamptan–Dentan (CDP) (pt.)	38	...	...
Greenville town	2 085	1 379	890
Hamptonburgh town	2 945	2 204	1 695
Maybrook village (pt.)	13	36	18
Highlands town	14 004	14 661	11 990
Fort Montgomery (CDP)	1 396	...	...
Highland Falls village[29]	4 187	4 638	4 469
West Point (CDP)	8 105	...	...
Middletown city[29]	21 454	22 607	23 475
Minisink town	2 488	1 942	1 433
Unionville village	574	576	511
Monroe town	14 948	9 169	5 965
Harriman village (pt.)	781	934	718
Harriman South (CDP)	1 254	...	...
Kiryas Joel village[29]	2 088	...	...
Monroe village[29]	5 996	4 439	3 323
Monroe Southwest (CDP)	1 267	...	...
Walton Park (CDP) (pt.)	797	...	...
Montgomery town	16 576	13 995	11 672
Coldenham (CDP)	1 064	...	...
Calden Hill (CDP) (pt.)	268	...	...
Maybrook village (pt.)	1 994	1 500	1 330
Montgomery village[29]	2 316	1 533	1 312
Walden village[29]	5 659	5 277	4 851
Mount Hope town	4 398	2 966	2 291
Otisville village	953	933	896

County Subdivisions	1980	1970	1960
Orange County—Con.			
Newburgh city	23 438	26 219	30 979
Newburgh town	22 747	21 593	15 547
Balmville (CDP)	2 919	3 214	1 538
Colden Hill (CDP) (pt.)	1 473	1 688	...
Gardnertown (CDP)	4 238	4 614	...
Middle Hope (CDP)	3 229	2 327	...
Newburgh West (CDP)	1 381	...	...
Orange Lake (CDP)	5 120	4 348	...
Stewart (CDP) (pt.)	–	–	...
New Windsor town	19 534	16 650	11 908
Beaverdam Lake (CDP) (pt.)	836	...	...
Firthcliffe (CDP) (pt.)	180	23	...
New Windsor (CDP) (pt.)	7 812	8 803	4 041
New Windsor West (CDP)	2 120	...	...
Stewart (CDP) (pt.)	2 797	1 230	...
Vails Gate (CDP)	3 156	...	...
Washingtonville village (pt.)	–	...	...
Port Jervis city	8 699	8 852	9 268
Tuxedo town	3 069	2 967	2 227
Tuxedo Park village[29]	809	861	723
Wallkill town[29]	20 481	11 518	8 176
East Middletown (CDP)	4 330	2 640	1 752
Scotchtown (CDP)	7 352	2 119	...
Washington Heights (CDP)	1 233	1 204	1 231
Warwick town	20 976	16 956	12 551
Florida village (pt.)[29]	1 947	1 674	1 550
Greenwood Lake village	2 809	2 262	1 236
Lake (CDP)	1 210	1 352	...
Warwick village[29]	4 320	3 604	3 218
Wawayanda town[29]	4 298	3 408	3 229
New Hamptan–Dentan (CDP) (pt.)	1 347	...	...
Woodbury town	6 494	4 660	2 887
Central Valley (CDP)	1 705	...	...
Harriman village (pt.)	15	21	34
Highland Mills (CDP)	2 034	...	...
Orleans County[30]	38 496	37 305	34 159
Albion town	6 446	6 577	6 416
Albion village (pt.)[30]	4 198	4 765	4 898
Barre town	2 164	2 135	1 922
Carlton town	2 818	2 540	2 600
Clarendon town	2 148	1 969	1 659
Gaines town	2 692	2 385	2 090
Albion village (pt.)[30]	699	357	284
Kendall town	2 388	2 183	1 680
Murray town	4 754	4 638	3 767
Holley village[30]	1 882	1 868	1 788
Ridgeway town	7 278	7 209	6 911
Medina village (pt.)[30]	3 766	3 831	4 010
Shelby town	5 361	5 366	5 051
Medina village (pt.)[30]	2 626	2 584	2 671
Yates town	2 447	2 303	2 063
Lyndonville village[30]	916	888	755
Oswego County[31]	113 901	100 897	86 118
Albion town	1 730	1 452	1 125
Altmar village	347	448	277
Amboy town	836	557	524
Boylston town	390	276	293
Constantia town	4 312	3 547	2 730
Cleveland village	855	821	732
Constantia (CDP)	1 254	...	...
Fulton city	13 312	14 003	14 261
Granby town	6 341	4 718	3 704
Hannibal town	4 027	3 165	2 673
Hannibal village	680	686	611
Hastings town	7 095	6 042	4 457
Brewerton (CDP) (pt.)	384	438	...
Central Square village[31]	1 418	1 298	935
Mexico town	4 790	4 174	3 435
Mexico village	1 621	1 555	1 465
Minetto town	1 905	1 688	1 290
Minetto (CDP)	1 629	...	...
New Haven town	2 421	1 845	1 478
Orwell town	1 031	836	663
Oswego city	19 793	20 913	22 155
Oswego town	7 865	6 514	2 796
Palermo town	3 253	2 321	1 663
Parish town	2 172	1 782	1 439
Parish village	535	634	567
Redfield town	459	386	388
Richland town	5 594	5 324	4 554
Pulaski village	2 415	2 480	2 256
Sandy Creek town	3 256	2 644	2 506
Lacona village	582	556	556
Sandy Creek village	765	731	697
Schroeppel town	8 016	7 153	5 554
Phoenix village[31]	2 357	2 617	2 408
Sand Ridge (CDP)	1 293	1 109	...
Scriba town	5 455	3 619	2 489
Volney town	5 358	4 520	3 785
West Monroe town	3 482	2 535	1 417
Brewerton (CDP) (pt.)	502	346	...
Williamstown town	1 008	883	739
Otsego County[32]	59 075	56 181	51 942
Burlington town	1 045	803	809
Butternuts town	1 486	1 433	1 352
Gilbertsville village[32]	455	552	522

See footnotes at end of table.

Table 4. **Population of County Subdivisions: 1960 to 1980**—Con.

[Total population of a place in two or more county subdivisions appears in table 5. Counts relate to county subdivisions and places as defined at each census. For meaning of symbols, see Introduction]

County Subdivisions	1980	1970	1960
Otsego County—Con.			
Cherry Valley town	1 205	1 122	1 156
Cherry Valley village	684	661	668
Decatur town	312	281	254
Edmeston town	1 732	1 709	1 721
Exeter town	968	996	923
Hartwick town	1 796	1 631	1 400
Laurens town	2 101	1 730	1 498
Laurens village	276	320	291
Maryland town	1 690	1 465	1 386
Schenevus village	625	540	493
Middlefield town	1 870	1 457	1 376
Cooperstown village (pt.)	238	172	97
Milford town	2 685	2 485	2 055
Milford village	514	527	548
Morris town	1 780	1 630	1 525
Morris village	681	675	677
New Lisbon town	948	823	812
Oneonta city[32]	14 933	16 030	13 412
Oneonta town[32]	4 655	4 185	4 068
West End (CDP)	1 715	1 692	1 436
Otego town	2 801	2 249	2 008
Otego village[32]	1 089	956	875
Otsego town	4 012	3 998	4 121
Cooperstown village (pt.)	2 104	2 231	2 456
Pittsfield town	1 067	968	880
Plainfield town	847	742	764
Richfield town	2 608	2 602	2 662
Richfield Springs village[32]	1 561	1 540	1 630
Roseboom town	630	483	518
Springfield town	1 239	1 136	1 121
Unadilla town	4 020	3 863	3 649
Unadilla village	1 367	1 489	1 586
Westford town	652	435	526
Worcester town	1 993	1 925	1 946
Putnam County	77 193	56 696	31 722
Carmel town	27 948	21 639	9 113
Mahopac (CDP)	7 681	5 265	1 337
Kent town	12 433	8 106	3 924
Lake Carmel (CDP) (pt.)	7 210	4 796	2 735
Patterson town	7 247	4 124	2 853
Lake Carmel (CDP) (pt.)	85	...	...
Philipstown town	9 155	7 717	5 918
Cold Spring village	2 161	2 083	2 083
Nelsonville village	567	583	555
Putnam Valley town	8 994	5 209	3 070
Southeast town	11 416	9 901	6 844
Brewster village	1 650	1 638	1 714
Brewster Heights (CDP)	1 054	1 265	...
Brewster Hill (CDP)	2 371	1 745	...
Peach Lake (CDP) (pt.)	998	...	...
Queens County	1 891 325	[1] 1 987 174	1 809 578
Queens borough	1 891 325	[1] 1 987 174	1 809 578
New York city (pt.)	1 891 325	[1] 1 987 174	1 809 578
Rensselaer County[33]	151 966	152 510	142 585
Berlin town	1 696	1 562	1 329
Brunswick town	10 974	11 193	9 004
East Greenbush town	12 913	10 679	9 107
Grafton town	1 665	1 307	1 009
Hoosick town	6 732	6 651	6 490
Hoosick Falls village	3 609	3 897	4 023
Nassau town	4 479	4 043	3 721
Nassau village (pt.)	1 206	1 363	1 248
Nassau Lake (CDP) (pt.)	395	...	...
North Greenbush town	10 396	10 513	8 161
Petersburg town	1 369	1 187	989
Pittstown town	4 901	3 905	2 973
Valley Falls village (pt.)	453	606	490
Poestenkill town	3 664	3 426	2 493
Poestenkill (CDP)	1 031	...	...
Rensselaer city	9 047	10 136	10 506
Sand Lake town	7 022	5 843	4 629
Averill Park (CDP)	1 337	1 471	...
West Sand Lake (CDP)	2 153	1 875	...
Schaghticoke town	7 094	6 220	5 269
Schaghticoke village	677	860	720
Valley Falls village (pt.)	101	75	99
Schodack town	11 345	11 196	8 052
Castleton-on-Hudson village[33]	1 627	1 730	1 752
Nassau village (pt.)	79	103	...
Nassau Lake (CDP) (pt.)	909	...	...
Stephentown town	2 031	1 731	1 361
Troy city	56 638	62 918	67 492
Richmond County[34]	352 121	295 443	221 991
Staten Island borough[34]	352 121	295 443	221 991
New York city (pt.)	352 121	295 443	221 991
Rockland County	259 530	229 903	136 803
Clarkstown town	77 091	61 653	33 196
Congers (CDP)	7 123	5 928	...
Nanuet (CDP)	12 578	10 447	...
New City (CDP)	35 859	27 344	...
Nyack village (pt.)	696	715	52
Spring Valley village (pt.)	1 970	1 772	657
Upper Nyack village	1 906	2 096	1 833
Valley Cottage (CDP)	8 214	6 007	...
Rockland County—Con.			
Clarkstown town—Con.			
West Nyack (CDP)	8 553	5 510	...
Haverstraw town	31 929	25 311	16 632
Haverstraw village	8 800	8 198	5 771
Pomona village (pt.)	1 170	762	...
West Haverstraw village	9 181	8 558	5 020
Orangetown town	48 612	53 533	43 172
Grand View-on-Hudson village	312	325	330
Nyack village (pt.)	5 732	5 944	6 010
Pearl River (CDP)	15 893	17 146	...
Piermont village	2 269	2 386	1 906
South Nyack village	3 602	3 435	3 113
Tappan (CDP)	8 267	7 424	...
Ramapo town	89 060	76 702	35 064
Hillburn village	926	1 058	1 114
Hillcrest (CDP)	5 733	5 357	...
Monsey (CDP)	12 380	8 797	...
New Square village	1 750	1 156	...
Pomona village (pt.)	1 251	1 030	...
Sloatsburg village	3 154	3 134	2 565
Spring Valley village (pt.)	18 567	16 340	5 881
Suffern village	10 794	8 273	5 094
Viola (CDP)	5 340	5 136	...
Stony Point town	12 838	12 704	8 739
Stony Point (CDP)	8 686	8 270	3 330
St. Lawrence County[35]	114 254	[1] 112 309	111 239
Brasher town	2 375	2 410	2 536
Brasher Falls–Winthrop (CDP) (pt.)	817	...	...
Canton town	11 568	10 348	8 935
Canton village[35]	7 055	6 398	5 046
Rensselaer Falls village	360	332	375
Clare town	121	97	87
Clifton town	1 005	1 207	1 306
Star Lake (CDP) (pt.)	275	...	...
Colton town	1 292	1 249	1 195
De Kalb town	2 130	2 062	2 137
Richville village	336	334	292
De Peyster town	917	769	759
Edwards town	1 208	1 219	1 366
Edwards village	561	576	658
Fine town	2 243	[2] 302	2 391
Star Lake (CDP) (pt.)	964	...	...
Fowler town	1 721	1 576	1 722
Gouverneur town	6 629	6 710	6 757
Gouverneur village[35]	4 285	4 574	4 946
Hammond town	1 090	1 015	1 076
Hammond village	271	273	314
Herman town	1 083	1 087	1 255
Herman village	490	521	612
Hopkinton town	1 064	884	1 032
Lawrence town	1 658	1 632	1 785
Lisbon town[35]	3 548	3 271	3 040
Louisville town	2 946	2 727	2 520
Massena village (pt.)[35]	217	160	92
Macomb town	816	813	881
Madrid town	1 852	1 635	1 623
Massena town	14 856	16 021	17 730
Massena village (pt.)[35]	12 634	13 882	15 386
Morristown town	1 921	1 823	1 776
Morristown village	461	532	541
Norfolk town	4 992	4 701	4 590
Norfolk (CDP)	1 599	1 379	1 353
Norwood village (pt.)	70	67	44
Ogdensburg city[35]	12 375	14 554	16 122
Oswegatchie town[35]	3 846	3 162	2 836
Heuvelton village	777	770	810
Parishville town	1 951	1 631	1 473
Piercefield town	365	422	420
Pierrepont town	2 207	1 726	1 523
Pitcairn town	792	[1] 676	647
Potsdam town	17 411	[1] 16 700	14 045
Norwood village (pt.)[35]	1 832	2 031	2 156
Potsdam village[35]	10 635	[1] 10 303	7 765
Rossie town	842	643	649
Russell town	1 638	1 586	1 588
Stockholm town	3 676	3 597	3 465
Brasher Falls–Winthrop (CDP) (pt.)	637	...	...
Waddington town	2 116	2 054	1 972
Waddington village	980	955	921
Saratoga County[36]	153 759	[1] 121 764	89 096
Ballston town	7 714	6 720	5 752
Ballston Spa village (pt.)	995	816	844
Charlton town	4 019	3 772	3 024
Clifton Park town[36]	23 989	14 867	4 512
Clifton Knolls (CDP)	5 636	5 771	...
Country Knolls (CDP)	2 497	2 082	...
Corinth town	5 216	[1] 5 442	5 167
Corinth village	2 702	3 267	3 193
Day town	656	615	466
Edinburg town	1 126	844	602
Galway town	3 018	2 506	1 746
Galway village	245	270	309
Greenfield town[36]	5 104	[1] 4 378	2 548
Hadley town	1 351	1 128	982
Lake Luzerne–Hadley (CDP) (pt.)	825	...	...
Halfmoon town	11 860	9 287	4 120

See footnotes at end of table.

Table 4. **Population of County Subdivisions: 1960 to 1980**—Con.

[Total population of a place in two or more county subdivisions appears in table 5. Counts relate to county subdivisions and places as defined at each census. For meaning of symbols, see Introduction]

County Subdivisions	1980	1970	1960
Saratoga County—Con.			
Malta town[36]	6 968	3 813	2 223
Round Lake village	791	886	...
Mechanicville city	5 500	6 247	6 831
Milton town	12 876	10 450	7 114
Ballston Spa village (pt.)[36]	3 716	4 152	4 147
Milton (CDP)	2 063	1 861	...
North Ballston Spa (CDP)	1 350	1 296	...
Moreau town	11 188	'10 411	8 406
Fernwood (CDP)	3 640	3 659	2 108
South Glens Falls village	3 714	4 013	4 129
Northumberland town	2 732	1 779	1 353
Providence town	1 210	'803	556
Saratoga town	4 595	4 206	3 515
Schuylerville village	1 256	1 402	1 361
Victory village	571	718	497
Saratoga Springs city[36]	23 906	18 845	16 630
Stillwater town	6 316	5 023	4 416
Stillwater village	1 572	1 428	1 398
Waterford town	7 194	'7 644	7 231
Waterford village	2 405	2 879	2 915
Wilton town	7 221	'2 984	1 902
Schenectady County	149 946	'161 078	152 896
Duanesburg town	4 729	3 800	3 070
Delanson village	448	508	398
Glenville town	28 519	28 969	25 707
East Glenville (CDP)	6 537	5 898	...
Scotia village	7 280	'7 370	7 625
Niskayuna town	17 471	17 879	14 032
Niskayuna (CDP)	5 223	6 186	...
Princetown town	1 804	1 405	912
Rotterdam town	29 451	31 067	27 493
Rotterdam (CDP)	22 933	'25 214	16 871
Rotterdam Junction (CDP)	1 010	...	...
Schenectady city	67 972	'77 958	81 682
Schoharie County[37]	29 710	24 750	22 616
Blenheim town	292	260	345
Broome town	761	551	517
Carlisle town	1 417	1 040	900
Cobleskill town	7 048	6 017	4 964
Cobleskill village	5 272	4 368	3 471
Conesville town	681	489	593
Esperance town	1 951	1 567	1 232
Esperance village[37]	374	408	314
Fulton town	1 394	1 060	1 008
Gilboa town	1 078	854	782
Jefferson town	1 108	840	800
Middleburgh town	2 980	2 486	2 437
Middleburgh village[37]	1 358	1 410	1 317
Richmondville town	2 186	1 903	1 746
Richmondville village	792	826	743
Schoharie town	3 107	3 088	3 063
Schoharie village	1 016	1 125	1 168
Seward town	1 587	1 271	1 210
Sharon town	1 915	1 566	1 405
Sharon Springs village	514	421	351
Summit town	903	690	704
Wright town	1 302	1 068	910
Schuyler County[38]	17 686	16 737	15 044
Catharine town	1 932	1 886	1 605
Odessa village (pt.)	529	568	530
Cayuta town	566	557	538
Dix town	4 138	4 201	3 916
Montour Falls village (pt.)	94	25	–
Watkins Glen village (pt.)	2 008	2 265	2 438
Hector town	3 793	3 671	3 209
Burdett village[38]	410	454	420
Montour town	2 607	2 324	2 182
Montour Falls village (pt.)	1 697	1 509	1 533
Odessa village (pt.)	84	38	43
Orange town	1 358	1 076	1 047
Reading town	1 813	1 768	1 410
Watkins Glen village (pt.)	432	451	375
Tyrone town	1 479	1 254	1 137
Seneca County[39]	33 733	35 083	31 984
Covert town	2 188	2 097	1 965
Interlaken village[39]	685	733	780
Fayette town	3 561	2 997	2 825
Waterloo village (pt.)	732	645	703
Geneva city (pt.)[39]	–	'–	–
Junius town	1 354	1 111	871
Lodi town	1 184	1 287	1 267
Lodi village	334	353	396
Ovid town	2 530	3 107	3 097
Ovid village (pt.)	642	748	762
Willard (CDP) (pt.)	506	...	...
Romulus town	2 464	4 284	3 509
Ovid village (pt.)	24	31	27
Willard (CDP) (pt.)	833	...	...
Seneca Falls town	9 886	9 900	9 264
Seneca Falls village[39]	7 466	7 794	7 439
Tyre town	887	837	815
Varick town	1 868	1 700	1 480
Waterloo town	7 811	7 763	6 891
Waterloo village (pt.)	4 571	4 773	4 395

County Subdivisions	1980	1970	1960
Steuben County[40]	99 217	99 546	97 691
Addison town	2 734	2 698	2 645
Addison village	2 028	2 104	2 185
Avoca town	2 225	2 059	2 041
Avoca village	1 144	1 153	1 086
Bath town	12 268	11 953	11 978
Bath village[40]	6 042	6 053	6 166
Savona village	932	933	904
Bradford town	724	630	558
Cameron town	917	741	587
Campbell town	3 801	3 180	2 471
Canisteo town	3 991	3 777	3 652
Canisteo village	2 679	2 772	2 731
Cohocton town	1 847	1 747	1 359
Cohocton town	2 466	2 379	2 451
Cohocton village	902	897	929
Corning city	12 953	15 792	17 085
Corning town	6 846	7 523	6 732
Riverside village	684	911	1 030
South Corning village	1 195	1 414	1 448
Dansville town	1 455	1 453	1 125
Erwin town	6 445	6 275	5 829
Gang Mills (CDP)	2 300	1 258	...
Painted Post village	2 196	2 496	2 570
Fremont town	865	884	779
Greenwood town	883	845	839
Hartsville town	509	467	479
Hornby town	1 786	1 377	1 383
Hornell city	10 234	12 144	13 907
Hornellsville town	4 066	3 993	3 413
Almond village (pt.)	39	31	31
Arkport village	811	984	837
North Hornell village	813	919	917
Howard town	1 236	1 029	929
Jasper town	1 128	1 042	1 008
Lindley town	1 831	1 414	1 313
Prattsburg town[40]	1 657	1 523	1 448
Pulteney town	1 274	1 167	1 106
Rathbone town	913	873	726
Thurston town	986	810	619
Troupsburg town	1 005	1 004	1 074
Tuscarora town	1 338	1 071	1 043
Urbana town	2 982	2 694	2 592
Hammondsport village	1 065	1 066	1 176
Wayland town	3 881	3 546	3 385
Wayland village	1 846	2 022	2 003
Wayne town	1 066	902	715
West Union town	431	426	430
Wheeler town	1 014	858	766
Woodhull town	1 460	1 270	1 224
Woodhull village	315	313	321
Suffolk County[41]	1 284 231	'1 127 030	666 784
Babylon town	203 483	203 570	142 309
Amityville village	9 076	9 794	8 318
Babylon village	12 388	12 897	11 062
Copiague (CDP)	20 132	19 632	14 081
Deer Park (CDP)	30 394	'32 274	16 726
East Farmingdale (CDP)	5 522	...	...
Lindenhurst village	26 919	28 359	20 905
North Amityville (CDP)	13 140	11 936	...
North Babylon (CDP)	19 019	'39 526	...
North Lindenhurst (CDP)	11 511	11 117	...
West Babylon (CDP)	41 699	12 893	...
Wyandanch (CDP)	13 215	15 716	...
Brookhaven town	364 812	'245 135	109 900
Belle Terre village	826	678	295
Bellport village	2 809	3 046	2 461
Centereach (CDP)	30 136	9 427	8 524
Center Moriches (CDP)	5 703	3 802	2 521
Coram (CDP)	24 752	...	...
East Patchogue (CDP)	18 139	8 092	...
Farmingville (CDP)	13 398	...	...
Holbrook (CDP) (pt.)	4 899	...	...
Holtsville (CDP) (pt.)	11 073	...	...
Lake Grove village	9 692	8 133	...
Lake Ronkonkoma (CDP) (pt.)	14 305	...	...
Mastic (CDP)	10 413	...	...
Mastic Beach (CDP)	8 318	4 870	3 035
Medford (CDP)	20 418	...	...
Middle Island (CDP)	5 703	...	...
Miller Place (CDP)	7 877	...	...
Mount Sinai (CDP)	6 591	...	...
North Bellport (CDP)	7 432	5 903	...
North Patchogue (CDP)	7 126	5 232	...
Old Field village	829	812	373
Patchogue village	11 291	11 582	8 838
Poquott village	588	427	295
Port Jefferson village[41]	6 731	5 515	...
Port Jefferson Station (CDP)	17 009	7 403	1 041
Ridge (CDP)	8 977	...	...
Rocky Point (CDP)	7 012	...	...
Selden (CDP)	17 259	11 613	1 604
Setauket–East Setauket (CDP)	10 176	...	...
Shirley (CDP)	18 072	'6 157	...
Shoreham village	555	524	164
Sound Beach (CDP)	8 071	...	...
Stony Brook (CDP)	16 155	6 391	3 548
East Hampton town	14 029	10 980	8 827
Amagansett (CDP)	2 188	...	...

See footnotes at end of table.

Table 4. **Population of County Subdivisions: 1960 to 1980**—Con.

[Total population of a place in two or more county subdivisions appears in table 5. Counts relate to county subdivisions and places as defined at each census. For meaning of symbols, see Introduction]

County Subdivisions	1980	1970	1960
Suffolk County—Con.			
East Hampton town—Con.			
East Hampton village	1 886	1 753	1 772
Montauk (CDP)	2 828	...	...
Northwest Harbor (CDP)	2 459	...	...
Sag Harbor village (pt.)	895	835	874
Springs (CDP)	3 197	...	...
Huntington town	201 512	r200 172	126 221
Asharoken village	635	540	253
Centerport (CDP)	6 576	...	...
Cold Spring Harbor (CDP)	5 336	r5 450	1 705
Commack (CDP) (pt.)	13 687	r16 232	6 247
Dix Hills (CDP)	26 693	10 050	...
East Northport (CDP)	20 187	12 392	8 381
Eatons Neck (CDP)	1 574	...	...
Elwood (CDP)	11 847	15 031	...
Fort Salonga (CDP) (pt.)	5 760	...	...
Greenlawn (CDP)	13 869	r8 493	5 422
Huntington (CDP)	21 727	r12 601	11 255
Huntington Bay village	1 783	1 789	1 267
Huntington Station (CDP)	28 769	28 817	23 438
Lloyd Harbor village	3 405	3 371	2 521
Melville (CDP)	8 139	6 641	...
Northport village	7 651	r7 494	5 972
South Huntington (CDP)	14 854	9 115	7 084
West Hills (CDP)	6 071	...	...
Islip town	298 897	r278 880	172 959
Bayport (CDP)	9 282	8 232	...
Bay Shore (CDP)	10 784	11 119	...
Bohemia (CDP)	9 308	8 926	...
Brentwood (CDP)	44 321	r28 327	15 387
Brightwaters village	3 286	3 808	3 193
Central Islip (CDP)	19 734	36 391	...
East Islip (CDP)	13 852	6 861	...
Hauppauge (CDP) (pt.)	10 196	...	...
Holbrook (CDP) (pt.)	19 483	...	...
Holtsville (CDP) (pt.)	2 442	...	...
Islip (CDP)	13 438	7 692	...
Islip Terrace (CDP)	5 588	...	...
Lake Ronkonkoma (CDP) (pt.)	19 692	...	...
North Bay Shore (CDP)	35 020	...	...
North Great River (CDP)	11 416	12 080	...
Oakdale (CDP)	8 090	7 334	...
Ocean Beach village	155	109	111
Saltaire village	35	37	28
Sayville (CDP)	12 013	11 680	...
West Bay Shore (CDP)	5 118	...	...
West Islip (CDP)	29 533	17 374	...
West Sayville (CDP)	8 185	7 386	...
Poospatuck Indian Reservation[41]	203	r125	...
Riverhead town	20 243	18 909	14 519
Calverton-Roanoke (CDP)	4 952	...	...
Jamesport (CDP)	1 069	...	...
Northville (CDP)	2 583	...	...
Riverhead (CDP)	6 339	7 585	5 830
Shelter Island town	2 071	1 644	1 312
Dering Harbor village	16	24	19
Shelter Island (CDP)	1 115	...	...
Shinnecock Indian Reservation	297	174	234
Smithtown town	116 663	r114 657	50 347
Commack (CDP) (pt.)	21 032	7 906	3 366
Fort Salonga (CDP) (pt.)	3 790	...	...
Hauppauge (CDP) (pt.)	10 764	13 957	...
Head of the Harbor village	1 023	943	524
Kings Park (CDP)	16 131	5 555	4 949
Lake Ronkonkoma (CDP) (pt.)	4 339	...	...
Nesconset (CDP)	10 706	10 048	1 964
Nissequogue village	1 462	1 120	332
St. James (CDP)	12 122	r10 500	3 524
Smithtown (CDP)	30 906	...	...
Village of the Branch village	1 707	1 675	886
Southampton town	42 849	35 980	26 861
Bridgehampton (CDP)	1 941	...	...
East Quogue (CDP)	3 668	1 143	...
Hampton Bays (CDP)	7 256	1 862	1 431
Hampton Park (CDP)	1 331	...	...
North Haven village	738	694	450
North Sea (CDP)	1 171	...	...
Noyack (CDP)	2 657	...	...
Quogue village	966	865	692
Remsenburg-Speonk (CDP)	1 868	...	...
Riverside-Flanders (CDP)	5 400	...	...
Sag Harbor village (pt.)	1 686	1 528	1 472
Shinnecock Hills (CDP)	2 344	...	...
Southampton village	4 000	4 904	4 582
Westhampton (CDP)	2 774	1 156	...
Westhampton Beach village	1 629	1 926	1 460
Southold town	19 172	16 804	13 295
Cutchogue-New Suffolk (CDP)	2 788	...	...
Greenport village	2 273	2 481	2 608
Greenport West (CDP)	1 571	...	...
Mattituck (CDP)	3 923	1 995	1 274
Peconic (CDP)	1 056	...	...
Southold (CDP)	4 770	2 030	...
Sullivan County[42]	65 155	52 580	45 272
Bethel town	3 335	2 763	2 366
Callicoon town	2 998	2 398	2 176
Jeffersonville village	554	421	434
Cochecton town	1 330	1 181	1 070
Delaware town	2 783	2 260	2 141

County Subdivisions	1980	1970	1960
Sullivan County—Con.			
Fallsburg town	9 862	7 959	6 748
South Fallsburg (CDP)	2 196	1 590	1 290
Woodridge village[42]	809	1 071	1 034
Forestburgh town	796	474	356
Fremont town	1 346	1 047	1 047
Highland town	1 878	1 377	1 138
Liberty town	9 879	9 329	8 676
Liberty village[42]	4 293	r4 514	4 704
Lumberland town	1 210	857	538
Mamakating town	7 717	4 319	3 356
Bloomingburg village	338	323	303
Wurtsboro village	1 128	732	655
Neversink town	2 840	2 055	1 565
Rockland town	4 207	3 919	4 216
Livingston Manor (CDP)	1 436	1 522	2 080
Thompson town	13 550	11 418	8 792
Monticello village[42]	6 306	5 991	5 222
Tusten town	1 424	1 224	1 087
Tioga County[43]	49 812	46 513	37 802
Barton town	8 784	8 526	8 365
Waverly village[43]	4 738	5 261	5 950
Berkshire town	1 335	1 098	953
Candor town	4 919	4 190	3 488
Candor village	917	939	956
Newark Valley town	3 765	3 323	2 880
Newark Valley village[43]	1 190	1 286	1 234
Nichols town	2 567	2 271	1 998
Nichols village	613	638	663
Owego town	20 471	20 336	14 710
Apalachin (CDP)	1 227	1 233	...
Owego village	4 364	5 152	5 417
Richford town	906	916	804
Spencer town	2 633	2 232	1 790
Spencer village	863	854	767
Tioga town	4 432	3 621	2 814
Tompkins County[44]	87 085	r77 064	66 164
Caroline town	2 754	2 536	2 118
Danby town	2 449	2 141	2 059
Dryden town	12 156	9 770	7 353
Dryden village	1 761	1 490	1 263
Freeville village	449	664	471
Enfield town	2 375	2 028	1 573
Groton town	5 213	4 881	4 469
Groton village[44]	2 313	2 112	2 123
Ithaca city	28 732	26 226	28 799
Ithaca town	16 022	15 620	9 072
Cayuga Heights village	3 170	3 130	2 788
East Cayuga Heights (CDP)	2 630	2 611	...
South Hill (CDP)	5 276	...	...
Lansing town	8 317	5 972	4 221
Lansing village[44]	3 039	...	...
Newfield town	4 401	3 390	2 193
Ulysses town	4 666	r4 500	4 307
Trumansburg village[44]	1 722	r1 803	1 768
Ulster County[45]	158 158	141 241	118 804
Denning town	474	297	215
Esopus town	7 605	6 974	6 597
Port Ewen (CDP)	2 813	2 882	2 622
Gardiner town	3 552	2 598	1 660
Hardenbergh town[45]	280	239	252
Hurley town	6 992	6 496	4 526
Hurley (CDP) (pt.)	2 935	2 416	...
West Hurley (CDP) (pt.)	2 344	...	...
Kingston city	24 481	25 544	29 260
Kingston town	924	748	490
Lloyd town	7 875	7 032	5 842
Clintondale (CDP) (pt.)	279	...	...
Highland (CDP)	3 967	2 184	2 931
Marbletown town	4 956	4 146	3 191
Marlborough town	7 055	5 657	4 863
Marlboro (CDP)	2 275	1 580	1 733
Milton (CDP)	1 253	...	...
New Paltz town	10 183	10 415	5 841
New Paltz village[45]	4 938	6 058	3 041
Olive town	3 924	2 857	1 999
Plattekill town	7 409	4 458	3 009
Clintondale (CDP) (pt.)	914	...	...
Rochester town	5 344	3 940	3 012
Kerhonkson (CDP) (pt.)	655	381	...
Rosendale town[45]	5 933	5 422	4 228
Bloomington-Hickory Bush (CDP)	1 002	...	...
Rosendale Village (CDP)	1 134	...	...
Tillson (CDP)	1 529	1 256	...
Saugerties town	17 975	16 961	13 608
Glasco (CDP)	1 179	1 169	...
Saugerties village[45]	3 882	4 190	4 286
Saugerties South (CDP)	2 919	3 159	...
Shandaken town	2 912	2 593	2 078
Pine Hill village	216	247	180
Shawangunk town	8 186	5 749	4 604
Wallkill (CDP)	2 064	1 849	1 215
Ulster town	12 319	11 711	8 448
Hurley (CDP) (pt.)	1 957	1 665	...
Lake Katrine (CDP)	2 011	1 092	1 149
Lincoln Park (CDP)	2 664	2 851	2 707
Ruby (CDP)	1 059	...	...

See footnotes at end of table.

Table 4. **Population of County Subdivisions: 1960 to 1980**—Con.

[Total population of a place in two or more county subdivisions appears in table 5. Counts relate to county subdivisions and places as defined at each census. For meaning of symbols, see Introduction]

County Subdivisions	1980	1970	1960
Ulster County—Con.			
Woworsing town	12 956	11 690	11 245
Ellenville village	4 405	4 482	5 003
Kerhonkson (CDP) (pt.)	991	862	...
Napanoch (CDP)	1 260	...	...
Woodstock town	6 823	5 714	3 836
West Hurley (CDP) (pt.)	38	...	...
Woodstock (CDP)	2 280	1 073	...
Zena (CDP)	1 435	...	...
Warren County	54 854	49 402	44 002
Bolton town	1 793	1 589	1 417
Chester town	2 909	2 330	1 974
Glens Falls city	15 897	17 222	18 580
Hague town	766	910	771
Horicon town	1 082	890	833
Johnsburg town	2 173	2 377	2 250
Lake George town	3 394	2 806	2 429
Lake George village	1 047	1 046	1 026
Lake Luzerne town	2 672	2 174	1 830
Lake Luzerne–Hadley (CDP) (pt.)	1 163	...	...
Queensbury town	18 978	14 506	10 004
Glens Falls North (CDP)	6 956	...	...
West Glens Falls (CDP)	5 331	3 363	2 725
Stony Creek town	528	560	459
Thurman town	852	708	548
Warrensburg town	3 810	3 330	2 907
Warrensburg (CDP)	2 834	2 743	2 240
Washington County[46]	54 795	52 725	48 476
Argyle town	2 847	2 415	1 898
Argyle village	320	392	355
Cambridge town	1 848	1 702	1 610
Cambridge village (pt.)	550	493	519
Dresden town	559	480	426
Easton town	2 020	1 956	1 681
Greenwich village (pt.)	282	334	322
Fort Ann town	4 425	3 749	3 124
Fort Ann village	509	562	453
Fort Edward town	6 479	6 719	6 523
Fort Edward village[46]	3 561	3 733	3 737
South Hudson Falls (CDP)	1 955	2 097	...
Granville town	5 566	5 412	5 015
Granville village	2 696	2 784	2 715
Greenwich town	4 276	4 177	3 969
Greenwich village (pt.)	1 673	1 758	1 941
Hampton town	559	464	469
Hartford town	1 742	1 398	1 058
Hebron town	1 288	1 212	1 026
Jackson town	1 228	941	795
Kingsbury town	11 660	11 737	11 012
Hudson Falls village	7 419	7 917	7 752
North Hudson Falls (CDP)	2 309	...	...
Putnam town	506	579	490
Salem town	2 377	2 346	2 258
Salem village	959	1 025	1 076
White Creek town	2 988	2 644	2 365
Cambridge village (pt.)	1 270	1 276	1 229
Whitehall town	4 427	4 794	4 757
Whitehall village	3 241	3 764	4 016
Wayne County[47]	84 581	79 404	67 989
Arcadia town	14 697	15 245	15 836
Newark village[47]	10 017	11 644	12 868
Butler town	1 720	1 593	1 441
Wolcott village (pt.)	246	314	273
Galen town	4 480	4 619	4 419
Clyde village	2 491	2 828	2 693
Huron town	1 820	1 739	1 356
Lyons town	6 073	6 015	6 147
Lyons village[47]	4 160	4 496	4 673
Macedon town	6 508	5 488	3 617
Macedon village[47]	1 400	1 168	645
Marion town	4 456	3 784	2 785
Marion (CDP)	1 080	...	...
Ontario town	7 480	6 014	4 259
Palmyra town	7 652	7 417	6 179
Palmyra village[47]	3 729	3 776	3 476
Rose town	2 684	2 356	2 122
Savannah town[47]	1 905	1 676	1 667
Sodus town	9 485	8 754	6 587
Sodus village[47]	1 790	1 813	1 645
Sodus Point village	1 334	1 172	868
Walworth town	5 281	4 584	2 782
Williamson town	6 319	6 356	5 294
Williamson (CDP)	1 768	1 991	1 690
Wolcott town	4 021	3 764	3 498
Red Creek village	645	626	689
Wolcott village (pt.)	1 250	1 303	1 368
Westchester County[48]	866 599	'894 406	808 891
Bedford town[48]	15 137	18 329	14 656
Bedford (CDP)	1 633	...	...
Cortlandt town	35 705	34 393	26 336
Buchanan village	2 041	2 110	2 019
Croton-on-Hudson village	6 889	7 523	6 812
Eastchester town	32 648	36 660	33 613
Bronxville village	6 267	6 674	6 744
Eastchester (CDP)	20 305	23 750	...
Tuckahoe village	6 076	6 236	6 423
Greenburgh town	82 881	'85 827	76 213

See footnotes at end of table.

County Subdivisions	1980	1970	1960
Westchester County—Con.			
Greenburgh town—Con.			
Ardsley village	4 183	4 470	3 991
Dobbs Ferry village	10 053	10 353	9 260
Elmsford village	3 361	3 911	3 795
Greenville (CDP)	8 706	...	...
Hartsdale (CDP)	10 216	12 226	...
Hastings-on-Hudson village	8 573	9 479	8 979
Irvington village	5 774	5 878	5 494
Tarrytown village	10 648	11 115	11 109
Harrison town[48]	23 046	21 544	19 201
Harrison village[48]	23 046	...	...
Lewisboro town	8 871	6 610	4 165
Golden's Bridge (CDP)	1 367	1 101	...
Mamaroneck town	29 017	31 243	29 107
Larchmont village	6 308	7 203	6 789
Mamaroneck village (pt.)	10 281	11 038	10 555
Mount Kisco town[48]	8 025	8 172	6 805
Mount Kisco village[48]	8 025	8 172	6 805
Mount Pleasant town	39 298	38 535	34 955
Briarcliff Manor village (pt.)[48]	795	629	535
Hawthorne (CDP)	5 010	...	...
North Tarrytown village	7 994	8 334	8 818
Pleasantville village	6 749	7 110	5 877
Thornwood (CDP)	7 197	6 874	...
Mount Vernon city	66 713	72 778	76 010
New Castle town[48]	15 425	19 837	14 388
New Rochelle city	70 794	75 385	76 812
North Castle town	9 467	9 591	6 797
Armonk (CDP)	2 238	...	...
North Salem town	4 569	3 828	2 345
Peach Lake (CDP) (pt.)	466	...	...
Ossining town	30 680	32 397	26 199
Briarcliff Manor village (pt.)	6 320	5 892	4 570
Ossining village	20 196	21 659	18 662
Peekskill city	18 236	19 283	18 737
Pelham town	12 978	13 933	13 404
Pelham village[48]	6 848	2 076	1 964
Pelham Manor village	6 130	6 673	6 114
Pound Ridge town	4 009	3 792	2 573
Rye city	15 083	15 869	14 225
Rye town	38 896	43 234	38 147
Mamaroneck village (pt.)	7 335	7 871	7 118
Port Chester village	23 565	25 803	24 960
Scarsdale town	17 650	19 229	17 968
Scarsdale village	17 650	19 229	17 968
Somers town	13 133	9 402	5 468
White Plains city	46 999	'50 346	50 485
Yonkers city	195 351	204 297	190 634
Yorktown town	31 988	28 064	16 453
Jefferson Valley–Yorktown (CDP)	13 380	9 008	...
Yorktown Heights (CDP)	7 696	6 805	2 478
Wyoming County[49]	39 895	37 688	34 793
Arcade town	3 714	3 048	2 861
Arcade village[49]	2 052	1 972	1 930
Attica town	5 693	6 171	5 781
Attica village (pt.)	2 643	2 909	2 758
Bennington town	2 889	2 544	1 983
Castile town	2 865	3 156	2 609
Castile village	1 135	1 330	1 146
Perry village (pt.)	317	475	424
Covington town	1 075	953	827
Eagle town	1 216	996	896
Gainesville town	2 133	2 177	2 032
Gainesville village	334	385	369
Silver Springs village	801	823	726
Genesee Falls town	553	397	397
Java town	2 273	1 949	1 757
Middlebury town	1 561	1 503	1 416
Wyoming village	507	514	526
Orangeville town	1 103	820	633
Perry town	5 437	5 367	5 372
Perry village (pt.)	3 881	4 063	4 205
Pike town	991	916	878
Pike village	367	373	345
Sheldon town	2 644	2 296	1 898
Warsaw town	5 074	4 721	4 803
Warsaw village	3 619	3 619	3 653
Wethersfield town	674	674	650
Yates County[50]	21 459	19 831	18 614
Barrington town	1 091	929	754
Benton town	1 981	2 159	2 093
Penn Yan village (pt.)[50]	410	'335	351
Italy town	953	532	428
Jerusalem town	3 908	3 581	2 847
Keuka Park (CDP)	1 153	...	...
Penn Yan village (pt.)	53	'17	87
Middlesex town	1 127	925	817
Milo town	6 732	6 654	6 965
Penn Yan village (pt.)[50]	4 779	'4 941	5 332
Potter town	1 436	1 082	1 106
Rushville village (pt.)	400	374	306
Starkey town	2 868	2 783	2 597
Dundee village[50]	1 556	1 539	1 468
Torrey town	1 363	1 186	1 007
Dresden village	378	450	437

Table 4. **Population of County Subdivisions: 1960 to 1980**—Con.

NOTE: The county subdivisions in this State are minor civil divisions (MCD's), known as cities, towns, and Indian reservations; see the text for additional information.

[1]ALBANY COUNTY. Albany city annexed area from Bethlehem and Colonie towns and detached area to Colonie town.

[2]ALLEGANY COUNTY. Annexations were made by Wellsville village. Oil Springs Indian Reservation was reported as part of Cuba town in 1970. Friendship village was disincorporated.

[3]CATTARAUGUS COUNTY. Annexations were made by Allegany and Ellicottville villages.

[4]CAYUGA COUNTY. Annexations were made by Aurora village.

[5]CHAUTAUQUA COUNTY. Annexations were made by Falconer and Fredonia villages.

[6]CHEMUNG COUNTY. Annexations were made by Elmira Heights village.

[7]CHENANGO COUNTY. Norwich city annexed area from Norwich town. Annexations were also made by Sherburne village.

[8]CLINTON COUNTY. Plattsburgh city annexed area from Plattsburgh town. Annexations were also made by Champlain village.

[9]COLUMBIA COUNTY. Annexations were made by Philmont village.

[10]CORTLAND COUNTY. Cortland city annexed area from Cortlandville town. Annexations were also made by Homer village.

[11]DELAWARE COUNTY. Annexations were made by Delhi and Sidney villages.

[12]ERIE COUNTY. Williamsville village annexed into Cheektowaga town. Annexations were also made by East Aurora, Depew, Hamburg, Akron, and Orchard Park villages.

[13]ESSEX COUNTY. Annexations were made by Saranac Lake and Ticonderoga villages.

[14]FRANKLIN COUNTY. Annexations were made by Tupper Lake village. Fort Covington village was disincorporated.

[15]FULTON COUNTY. Gloversville and Johnstown cities annexed areas from Johnstown town.

[16]GENESEE COUNTY. Batavia city annexed area from Batavia town. Annexations were also made by Alexander and Bergen villages.

[17]GREENE COUNTY. Annexations were made by Catskill and Tannersville villages.

[18]HERKIMER COUNTY. Little Falls city annexed area from Little Falls town. Annexations were also made by Ilion and Herkimer villages.

[19]LEWIS COUNTY. High Market town was merged with West Turin town (combined 1970 population: 1,802).

[20]LIVINGSTON COUNTY. Annexations were made by Avon, Caledonia, Geneseo, and Nunda villages.

[21]MADISON COUNTY. Annexations we made by Cazenovia, Hamilton, Canastota, and Chittenango villages.

[22]MONROE COUNTY. Annexations were made by Honeoye Falls, Hilton, and East Rochester villages. Rochester city detached areas to Gates and Brighton towns.

[23]MONTGOMERY COUNTY. Amsterdam city annexed area from Amsterdam town. Annexations were also made by Canajoharie and Fonda villages.

[24]NASSAU COUNTY. Annexations were made by East Rockaway, Hempstead, Hewlett Harbor, Williston Park, and Muttontown villages. Annexations and detachments were made by Oyster Bay Cove village.

[25]NIAGARA COUNTY. Annexations were made by Youngstown village.

[26]ONEIDA COUNTY. Sylvan Beach village was incorporated (1970 population: 799). Annexations were made by Oriskany Falls, New York Mills, Clayville, Vernon, Oriskany, and Whitesboro villages. Trenton village was renamed Barneveld village.

[27]ONONDAGA COUNTY. Annexations were made by Baldwinsville, Fayetteville, Manlius, Minoa, Marcellus, and Skaneateles villages. Syracuse city detached area to Onondaga town.

[28]ONTARIO COUNTY. Geneva city annexed area from Geneva town. Annexations were also made by Manchester and Shortsville villages.

[29]ORANGE COUNTY. Florida village annexed into Goshen town. Middletown city annexed area from Wawayanda and Wallkill towns and detached area to Wallkill town. Annexations were also made by Goshen, Highland Falls, Monroe, Montgomery, Walden, Tuxedo Park, Florida, and Warwick villages. Kiryas Joel village was incorporated (1970 population: 51). Cornwall village was renamed Cornwall on Hudson village.

[30]ORLEANS COUNTY. Annexations were made by Albion, Holley, Medina, and Lyndonville villages.

[31]OSWEGO COUNTY. Annexations were made by Central Square and Phoenix villages.

[32]OTSEGO COUNTY. Oneonta city annexed area from Oneonta town. Annexations were also made by Gilbertsville, Otego, and Richfield Springs villages.

[33]RENSSELAER COUNTY. Annexations were made by Castleton-on-Hudson village.

[34]RICHMOND COUNTY. Richmond borough was renamed Staten Island borough.

[35]ST. LAWRENCE COUNTY. Ogdensburg city annexed area from Lisbon and Oswegatchie towns. Annexations were also made by Canton, Gouverneur, Massena, and Potsdam villages. Norwood village was erroneously returned as partly in Stockholm town in 1970.

[36]SARATOGA COUNTY. Saratoga Springs city annexed area from Greenfield town. Annexations were also made by Ballston Spa village. The boundary was changed between Clifton Park and Malta towns.

[37]SCHOHARIE COUNTY. Annexations were made by Esperance and Middleburgh villages.

[38]SCHUYLER COUNTY. Annexations were made by Burdett village.

[39]SENECA COUNTY. Annexations were made by Interlaken and Seneca Falls villages. Geneva city was not returned in 1970 in Seneca County.

[40]STEUBEN COUNTY. Annexations were made by Bath village. Prattsburg village was disincorporated.

[41]SUFFOLK COUNTY. Annexations were made by Port Jefferson village. Poospatuck Indian Reservation was reported as part of Brookhaven town in 1970.

[42]SULLIVAN COUNTY. Annexations were made by Liberty and Monticello villages. Areas were annexed and detached by Woodridge village.

[43]TIOGA COUNTY. Annexations were made by Waverly and Newark Valley villages.

[44]TOMPKINS COUNTY. Lansing village was incorporated (1970 population: 1,323). Annexations were made by Groton and Trumansburg villages.

[45]ULSTER COUNTY. Annexations were made by New Paltz and Saugerties villages. Rosendale village was disincorporated. Hardenbergh town was returned as Hardenburgh in 1970.

[46]WASHINGTON COUNTY. Annexations were made by Fort Edward village.

[47]WAYNE COUNTY. Annexations were made by Newark, Lyons, Macedon, Palmyra, and Sodus villages. Savannah village was disincorporated.

[48]WESTCHESTER COUNTY. Mount Kisco town, coextensive with Mount Kisco village, was formed from parts of Bedford and New Castle towns. The 1970 populations transferred from Bedford and New Castle towns were 3,020 and 5,152, respectively. Mount Kisco village annexed territory in Bedford town prior to the establishment of Mount Kisco town. Annexations were also made by Briarcliff Manor village. North Pelham village was merged with Pelham village (combined 1970 population: 7,260). Harrison village was incorporated coextensive with Harrison town (1970 population: 21,544).

[49]WYOMING COUNTY. Annexations were made by Arcade village.

[50]YATES COUNTY. Annexations were made by Penn Yan village. Areas were annexed and detached by Dundee village.

Table 5. **Population of Places: 1960 to 1980**

[For changes in boundaries of incorporated places since 1970, see table 4. For meaning of symbols, see Introduction]

Incorporated Places Census Designated Places	Counties	1980	1970	1960
Adams village	Jefferson	1 701	1 951	1 914
Adams Center (CDP)	Jefferson	1 519	...	...
Addison village	Steuben	2 028	2 104	2 185
Aftan village	Chenanga	982	1 064	956
Akron village	Erie	2 971	2 863	2 841
Albany city	Albany	101 727	115 781	129 726
Albertson (CDP)	Nassau	5 561	6 825	...
Albion village	Orleans	4 897	5 122	5 182
Alden village	Erie	2 488	2 651	2 042
Alexander village	Genesee	483	474	335
Alexandria Bay village	Jefferson	1 265	1 440	1 583
Alfred village	Allegany	4 967	3 804	2 807
Allegany village	Cattaraugus	2 078	2 050	2 064
Almond village	Total	568	658	696
	Allegany (pt. in)	529	627	665
	Steuben (pt. in)	39	31	31
Altamont village	Albany	1 292	1 561	1 365
Altmar village	Oswego	347	448	277
Amagansett (CDP)	Suffolk	2 188	...	...
Amenia (CDP)	Dutchess	1 183	1 157	...
Ames village	Montgomery	224	198	162
Amityville village	Suffolk	9 076	9 794	8 318
Amsterdam city	Montgomery	21 872	25 524	28 772
Andes village	Delaware	372	353	399
Andover village	Allegany	1 120	1 214	1 247
Angelica village	Allegany	982	948	898
Angola village	Erie	2 292	2 676	2 499
Angola on the Lake (CDP)	Erie	1 907	1 573	...
Antwerp village	Jefferson	749	872	881
Apalachin (CDP)	Tioga	1 227	1 233	...
Arcade village	Wyoming	2 052	1 972	1 930
Ardsley village	Westchester	4 183	4 470	3 991
Argyle village	Washington	320	392	355
Arkport village	Steuben	811	984	837
Arlington (CDP)	Dutchess	11 305	11 203	8 317
Armonk (CDP)	Westchester	2 238	...	...
Asharoken village	Suffolk	635	540	253
Athens village	Greene	1 738	1 718	1 754
Atlantic Beach village	Nassau	1 775	1 640	...
Attica village	Total	2 659	2 911	2 758
	Genesee (pt. in)	16	2	–
	Wyoming (pt. in)	2 643	2 909	2 758
Auburn city	Cayuga	32 548	34 599	35 249
Aurora village	Cayuga	926	1 072	834
Averill Park (CDP)	Rensselaer	1 337	1 471	...
Avoca village	Steuben	1 144	1 153	1 086
Avon village	Livingston	3 006	3 260	2 772
Babylon village	Suffolk	12 388	12 897	11 062
Bainbridge village	Chenango	1 603	1 674	1 712
Baldwin (CDP)	Nassau	31 630	34 525	30 204
Baldwinsville village	Onondaga	6 446	6 298	5 985
Ballston Spa village	Saratoga	4 711	4 968	4 991
Balmville (CDP)	Orange	2 919	3 214	1 538
Barker village	Niagara	535	567	528
Barneveld village	Oneida	396	423	363
Batavia city	Genesee	16 703	17 338	18 210
Bath village	Steuben	6 042	6 053	6 166
Baxter Estates village	Nassau	911	1 026	932
Bayberry–Lynelle Meadows (CDP)	Onondaga	14 813	...	...
Baypart (CDP)	Suffolk	9 282	8 232	...
Bay Shore (CDP)	Suffolk	10 784	11 119	...
Bayville village	Nassau	7 034	6 147	3 962
Beacon city	Dutchess	12 937	13 255	13 922
Beaverdam Lake (CDP)	Orange	1 324	...	...
Bedford (CDP)	Westchester	1 633	...	...
Bellerose village	Nassau	1 187	1 136	1 083
Belle Terre village	Suffolk	826	678	295
Bellmore (CDP)	Nassau	18 106	18 431	12 784
Bellport village	Suffolk	2 809	3 046	2 461
Belmont village	Allegany	1 024	1 102	1 146
Bemus Point village	Chautauqua	444	487	443
Bergen village	Genesee	976	1 018	964
Berkshire (CDP)	Fulton	1 095	...	...
Bethpage (CDP)	Nassau	16 840	18 555	...
Big Flats (CDP)	Chemung	2 892	2 509	...
Billington Heights (CDP)	Erie	1 782	1 278	...
Binghamton city	Broome	55 860	64 123	75 941
Black River village	Jefferson	1 384	1 307	1 237
Blasdell village	Erie	3 288	3 910	3 909
Bloomingburg village	Sullivan	338	323	303
Bloomingdale village	Essex	608	536	490
Blooming Grove (CDP)	Orange	1 151	...	...
Bloomington–Hickory Bush (CDP)	Ulster	1 002	...	...
Bohemia (CDP)	Suffolk	9 308	8 926	...
Bolivar village	Allegany	1 345	1 379	1 405
Boonville village	Oneida	2 344	2 488	2 403
Boysen Bay (CDP)	Onondaga	1 160	1 191	...
Brasher Falls–Winthrop (CDP)	St. Lawrence	1 454	...	...
Brentwood (CDP)	Suffolk	44 321	28 327	15 387
Brewerton (CDP)	Total	2 472	1 985	...
	Onondaga (pt. in)	1 586	1 201	...
	Oswego (pt. in)	886	784	...
Brewster village	Putnam	1 650	1 638	1 714
Brewster Heights (CDP)	Putnam	1 054	1 265	...
Brewster Hill (CDP)	Putnam	2 371	1 745	...
Briarcliff Manor village	Westchester	7 115	6 521	5 105
Bridgehampton (CDP)	Suffolk	1 941	...	...
Bridgewater village	Oneida	578	601	373
Brighton (CDP)	Monroe	35 776	...	...
Brightwaters village	Suffolk	3 286	3 808	3 193
Brinckerhoff (CDP)	Dutchess	3 030	2 094	...
Broadalbin village	Fulton	1 415	1 452	1 438
Brockport village	Monroe	9 776	7 878	5 256
Brockway (CDP)	Dutchess	1 301	...	...
Bruction village	Chautauqua	1 416	1 370	1 416
Bronxville village	Westchester	6 267	6 674	6 744
Brookville village	Nassau	3 290	3 212	1 468
Brownville village	Jefferson	1 099	1 187	1 082
Brushton village	Franklin	577	547	553
Buchanan village	Westchester	2 041	2 110	2 019
Buffalo city	Erie	357 870	462 768	532 759
Burdett village	Schuyler	410	454	420
Burke village	Franklin	226	237	273
Cairo (CDP)	Greene	1 281	...	...
Caledonia village	Livingston	2 188	2 327	1 917
Calverton–Roanoke (CDP)	Suffolk	4 952	...	...
Cambridge village	Washington	1 820	1 769	1 748
Camden village	Oneida	2 667	2 936	2 694
Camillus village	Onondaga	1 298	1 534	1 416
Canajoharie village	Montgomery	2 412	2 686	2 681
Canandaigua city	Ontario	10 419	10 488	9 370
Canaseraga village	Allegany	700	750	730
Canastota village	Madison	4 773	5 033	4 896
Candor village	Tioga	917	939	956
Canisteo village	Steuben	2 679	2 772	2 731
Canton village	St. Lawrence	7 055	6 398	5 046
Cape Vincent village	Jefferson	785	820	770
Carle Place (CDP)	Nassau	5 470	6 326	...
Carthage village	Jefferson	3 643	3 889	4 216
Cassadaga village	Chautauqua	821	905	820
Castile village	Wyoming	1 135	1 330	1 146
Castleton-on-Hudson village	Rensselaer	1 627	1 730	1 752
Castorland village	Lewis	277	327	321
Cato village	Cayuga	475	601	476
Catskill village	Greene	4 718	5 317	5 825
Cattaraugus village	Cattaraugus	1 200	1 200	1 258
Cayuga village	Cayuga	604	693	621
Cayuga Heights village	Tompkins	3 170	3 130	2 788
Cazenovia village	Madison	2 599	3 031	2 584
Cedarhurst village	Nassau	6 162	6 941	6 954
Celoron village	Chautauqua	1 405	1 456	1 507
Centereach (CDP)	Suffolk	30 136	9 427	8 524
Center Moriches (CDP)	Suffolk	5 703	3 802	2 521
Centerport (CDP)	Suffolk	6 576	...	...
Central Islip (CDP)	Suffolk	19 734	36 391	...
Central Square village	Oswego	1 418	1 298	935
Central Valley (CDP)	Orange	1 705	...	...
Centre Island village	Nassau	378	374	270
Champlain village	Clinton	1 410	1 426	1 549
Champlain Park (CDP)	Clinton	1 051	1 207	...
Chateaugay village	Franklin	869	976	1 097
Chatham village	Columbia	2 001	2 239	2 426
Chaumont village	Jefferson	620	567	523
Cheektowaga (CDP)	Erie	92 145	...	...
Cherry Creek village	Chautauqua	677	658	649
Cherry Valley village	Otsego	684	661	668
Chester village	Orange	1 910	1 627	1 492
Chittenango village	Madison	4 290	3 605	3 180
Churchville village	Monroe	1 399	1 065	1 003
Clarence Center (CDP)	Erie	1 300	1 332	...
Clark Mills (CDP)	Oneida	1 412	1 206	1 148
Claverack–Red Mills (CDP)	Columbia	1 217	...	...
Clayton village	Jefferson	1 816	1 970	1 996
Clayville village	Oneida	478	535	686
Cleveland village	Oswego	855	821	732
Clifton Knolls (CDP)	Saratoga	5 636	5 771	...
Clifton Springs village	Ontario	2 039	2 058	1 953
Clinton village	Oneida	2 107	2 271	1 855
Clintondale (CDP)	Ulster	1 193	...	...
Clyde village	Wayne	2 491	2 828	2 693
Cobleskill village	Schoharie	5 272	4 368	3 471
Cohocton village	Steuben	902	897	929
Cohoes city	Albany	18 144	18 653	20 129
Cold Brook village	Herkimer	402	413	372
Coldenham (CDP)	Orange	1 064	...	...
Colden Hill (CDP)	Orange	1 741	1 688	...
Cold Spring village	Putnam	2 161	2 083	2 083
Cold Spring Harbor (CDP)	Suffolk	5 336	5 450	1 705
Colonie village	Albany	8 869	8 701	6 992
Commack (CDP)	Suffolk	34 719	24 138	9 613
Congers (CDP)	Rockland	7 123	5 928	...
Constableville village	Lewis	330	347	439
Constantia (CDP)	Oswego	1 254	...	...
Cooperstown village	Otsego	2 342	2 403	2 553
Copenhagen village	Lewis	656	734	673
Copiague (CDP)	Suffolk	20 132	19 632	14 081
Coram (CDP)	Suffolk	24 752	...	...
Corfu village	Genesee	689	722	616
Corinth village	Saratoga	2 702	3 267	3 193
Corning city	Steuben	12 953	15 792	17 085
Cornwall on Hudson village	Orange	3 164	3 131	2 785
Cortland city	Cortland	20 138	19 621	19 181
Cortland West (CDP)	Cortland	1 149	...	...

Table 5. **Population of Places: 1960 to 1980**—Con.

[For changes in boundaries of incorporated places since 1970, see table 4. For meaning of symbols, see Introduction]

Incorporated Places Census Designated Places	Counties	1980	1970	1960
Cattam Hill (CDP)	Dutchess	1 380	...	...
Cauntry Knalls (CDP)	Saratoga	2 497	2 082	...
Cave Neck village	Nassau	331	344	299
Caxsackie village	Greene	2 786	2 399	2 849
Craghan village	Lewis	703	765	821
Croton-on-Hudson village	Westchester	6 889	7 523	6 812
Crown Heights (CDP)	Dutchess	3 225	3 292	...
Cuba village	Allegany	1 739	1 735	1 949
Cutchogue–New Suffolk (CDP)	Suffolk	2 788	...	...
Dannemora village	Clintan	3 770	3 735	4 835
Dansville village	Livingstan	4 979	5 436	5 460
Deer Park (CDP)	Suffolk	30 394	'32 274	16 726
Deferiet village	Jefferson	326	347	470
Delansan village	Schenectady	448	508	398
Delevan village	Cattaraugus	1 113	994	777
Delhi village	Delaware	3 374	3 017	2 307
Delmar (CDP)	Albany	8 423	...	...
Depew village	Erie	19 819	22 158	13 580
Depasit village	Total	1 897	2 061	2 025
	Braame (pt. in)	1 017	1 119	1 187
	Delaware (pt. in)	880	942	838
Dering Harbor village	Suffalk	16	24	19
De Ruyter village	Madison	542	643	627
De Witt (CDP)	Onandaga	9 024	10 032	...
Dexter village	Jefferson	1 053	1 061	1 009
Dix Hills (CDP)	Suffalk	26 693	10 050	...
Dobbs Ferry village	Westchester	10 053	10 353	9 260
Dolgeville village	Total	2 602	2 872	3 058
	Fulton (pt. in)	162	175	185
	Herkimer (pt. in)	2 440	2 697	2 873
Dover Plains (CDP)	Dutchess	1 753	...	...
Dresden village	Yates	378	450	437
Dryden village	Tampkins	1 761	1 490	1 263
Dundee village	Yates	1 556	1 539	1 468
Dunkirk city	Chautauqua	15 310	16 855	18 205
Earlville village	Total	985	1 050	1 004
	Chenanga (pt. in)	363	377	370
	Madisan (pt. in)	622	673	634
East Aurora village	Erie	6 803	7 033	6 791
East Bloomfield village	Ontario	587	643	488
East Cayuga Heights (CDP)	Tompkins	2 630	2 611	...
Eastchester (CDP)	Westchester	20 305	23 750	...
East Farmingdale (COP)	Suffalk	5 522	...	...
East Glenville (CDP)	Schenectady	6 537	5 898	...
East Hamptan village	Suffalk	1 886	1 753	1 772
East Hills village	Nassau	7 160	'8 624	7 184
East Islip (COP)	Suffalk	13 852	6 861	...
East Massapequa (CDP)	Nassau	13 987	15 926	14 779
East Meadaw (CDP)	Nassau	39 317	46 290	46 036
East Middletawn (CDP)	Orange	4 330	2 640	1 752
East Narthpart (CDP)	Suffalk	20 187	12 392	8 381
East Patchagua (CDP)	Suffalk	18 139	8 092	...
East Quagua (CDP)	Suffalk	3 668	1 143	...
East Randalph village	Cattaraugus	655	636	594
East Rachester village	Monrae	7 596	8 347	8 152
East Rackaway village	Nassau	10 917	'11 795	10 721
East Syracuse village	Onandaga	3 412	4 333	4 708
East Williston village	Nassau	2 708	2 808	2 940
Eatans Neck (CDP)	Suffalk	1 574	...	...
Eden (CDP)	Erie	3 000	2 962	2 366
Edwards village	St. Lawrence	561	576	658
Elba village	Genesee	750	752	739
Elbridge village	Onandaga	1 099	1 040	828
Elizabethtown village	Essex	659	607	779
Ellenville village	Ulster	4 405	4 482	5 003
Ellicattville village	Cattaraugus	713	955	1 150
Ellisburg village	Jefferson	307	337	328
Elma Center (CDP)	Erie	2 459	2 784	...
Elmira city	Chemung	35 327	39 945	46 517
Elmira Heights village	Chemung	4 279	4 906	5 157
Elmira Heights Narth (CDP)	Chemung	2 659	2 906	2 528
Elmant (CDP)	Nassau	27 592	29 363	30 138
Elmsfard village	Westchester	3 361	3 911	3 795
Elwaad (CDP)	Suffalk	11 847	15 031	...
Endicatt village	Braame	14 457	16 556	18 775
Endwell (CDP)	Braame	13 745	15 999	...
Esperance village	Schaharie	374	408	314
Evans Mills village	Jefferson	651	714	618
Fabius village	Onandaga	367	374	378
Fair Haven village	Cayuga	976	859	764
Fairmaunt (CDP)	Onandaga	13 415	15 317	...
Fairpart village	Manrae	5 970	6 474	5 507
Fairview (CDP)	Dutchess	5 852	8 517	8 626
Falcaner village	Chautauqua	2 778	2 983	3 343
Farmingdale village	Nassau	7 946	9 297	6 128
Farmingville (CDP)	Suffalk	13 398	...	...
Farnham village	Erie	404	546	422
Fayetteville village	Onandaga	4 709	4 996	4 311
Fernwaad (CDP)	Saratoga	3 640	3 659	2 108
Fillmare village	Allegany	563	537	522
Firthcliffe (CDP)	Orange	4 430	4 025	2 824
Fishkill village	Dutchess	1 555	913	1 033
Fleischmanns village	Delaware	346	434	450
Floral Park village	Nassau	16 805	18 466	17 499
Florida village	Orange	1 947	1 674	1 550
Flower Hill village	Nassau	4 558	4 486	4 594
Fanda village	Montgamery	1 006	1 120	1 004

Incorporated Places Census Designated Places	Counties	1980	1970	1960
Farestville village	Chautauqua	804	908	905
Fart Ann village	Washington	509	562	453
Fart Edward village	Washington	3 561	3 733	3 737
Fart Johnsan village	Montgamery	646	711	876
Fart Mantgamery (CDP)	Orange	1 396	...	...
Fart Plain village	Montgamery	2 555	2 809	2 809
Fart Salanga (CDP)	Suffalk	9 550	...	...
Frankfart village	Herkimer	2 995	3 305	3 872
Franklin village	Delaware	440	552	525
Franklin Square (CDP)	Nassau	29 051	32 156	32 483
Franklinville village	Cattaraugus	1 887	1 948	2 124
Fredania village	Chautauqua	11 126	10 326	8 477
Freeport village	Nassau	38 272	40 374	34 419
Freeville village	Tampkins	449	664	471
Frewsburg (COP)	Chautauqua	1 908	1 772	1 623
Friendship (CDP)	Allegany	1 461	1 285	1 231
Fulton city	Oswega	13 312	14 003	14 261
Fultonville village	Mantgamery	777	812	815
Gainesville village	Wyaming	334	385	369
Galway village	Saratagа	245	270	309
Gang Mills (CDP)	Steuben	2 300	1 258	...
Garden City village	Nassau	22 927	25 373	23 948
Garden City Park (CDP)	Nassau	7 712	7 488	...
Gardnertawn (COP)	Orange	4 238	4 614	...
Gaspart (COP)	Niagara	1 339	...	...
Gates–Narth Gates (CDP)	Monrae	15 244	...	...
Genesea village	Livingston	6 746	5 714	3 284
Geneva city	Total	15 133	'16 793	17 286
	Ontaria (pt. in)	15 133	16 793	17 286
	Seneca (pt. in)	–	'–	–
Gilbertsville village	Otsega	455	552	522
Glasca (CDP)	Ulster	1 179	1 169	...
Glen Cave city	Nassau	24 618	25 770	23 817
Glenham (COP)	Dutchess	2 832	2 720	...
Glen Park village	Jefferson	504	587	561
Glens Falls city	Warren	15 897	17 222	18 580
Glens Falls Narth (CDP)	Warren	6 956	...	...
Glaversville city	Fultan	17 836	19 677	21 741
Galden's Bridge (CDP)	Westchester	1 367	1 101	...
Gashen village	Orange	4 874	4 342	3 906
Gauverneur village	St. Lawrence	4 285	4 574	4 946
Gawanda village	Total	2 713	3 110	3 352
	Cattaraugus (pt. in)	1 864	2 098	2 273
	Erie (pt. in)	849	1 012	1 079
Grand View-on-Hudson village	Rackland	312	325	330
Granville village	Washingtan	2 696	2 784	2 715
Great Neck village	Nassau	9 168	'10 798	10 171
Great Neck Estates village	Nassau	2 936	3 131	3 262
Great Neck Plaza village	Nassau	5 604	'6 043	4 948
Greece (CDP)	Monrae	16 177	...	...
Greene village	Chenanga	1 747	1 874	2 051
Green Island village	Albany	2 696	3 297	3 533
Greenlawn (COP)	Suffalk	13 869	'8 493	5 422
Greenpart village	Suffalk	2 273	2 481	2 608
Greenpart West (CDP)	Suffalk	1 571	...	...
Greenville (CDP)	Westchester	8 706	...	...
Greenwich village	Washington	1 955	2 092	2 263
Greenwaad Lake village	Orange	2 809	2 262	1 236
Gratan village	Tampkins	2 313	2 112	2 123
Hagaman village	Mantgamery	1 331	1 410	1 292
Hamburg village	Erie	10 582	10 215	9 145
Hamilton village	Madison	3 725	3 636	3 348
Hammand village	St. Lawrence	271	273	314
Hammandsport village	Steuben	1 065	1 066	1 176
Hamptan Bays (CDP)	Suffalk	7 256	1 862	1 431
Hamptan Park (CDP)	Suffalk	1 331	...	...
Hancock village	Delaware	1 526	1 688	1 830
Hannibal village	Oswega	680	686	611
Harriman village	Orange	796	955	752
Harriman Sauth (CDP)	Orange	1 254	...	...
Harris Hill (CDP)	Erie	5 087	...	...
Harrisan village	Westchester	23 046	...	...
Harrisville village	Lewis	937	836	842
Hartsdale (CDP)	Westchester	10 216	12 226	...
Hastings-an-Hudsan village	Westchester	8 573	9 479	8 979
Hauppauge (CDP)	Suffalk	20 960	13 957	...
Haverstraw village	Rackland	8 800	8 198	5 771
Haviland (CDP)	Dutchess	3 578	3 447	...
Hawthame (CDP)	Westchester	5 010	...	...
Head of the Harbar village	Suffalk	1 023	943	524
Hempstead village	Nassau	40 404	39 411	34 641
Herkimer village	Herkimer	8 383	8 960	9 396
Herman village	St. Lawrence	490	521	612
Herricks (CDP)	Nassau	8 123	9 112	...
Herrings village	Jefferson	170	137	171
Heuvelton village	St. Lawrence	777	770	810
Hewlett (CDP)	Nassau	6 986	6 796	...
Hewlett Bay Park village	Nassau	489	586	520
Hewlett Harbar village	Nassau	1 331	'1 512	1 610
Hewlett Neck village	Nassau	472	529	507
Hicksville (CDP)	Nassau	43 245	'49 820	50 405
Highland (CDP)	Ulster	3 967	2 184	2 931
Highland Falls village	Orange	4 187	4 638	4 469
Highland Mills (CDP)	Orange	2 034	...	...
Hillburn village	Rackland	926	1 058	1 114
Hillcrest (CDP)	Rackland	5 733	5 357	...

Table 5. **Population of Places: 1960 to 1980**—Con.

[For changes in boundaries of incorporated places since 1970, see table 4. For meaning of symbols, see Introduction]

Incorporated Places Census Designated Places	Counties	1980	1970	1960
Hillis (CDP)	Dutchess	2 591	2 750	...
Hillside Lake (CDP)	Dutchess	1 382	...	...
Hilton village	Monroe	4 151	2 440	1 334
Hobart village	Delaware	473	531	585
Holbrook (CDP)	Suffolk	24 382	...	...
Holcomb village	Ontario	952	778	460
Holland (CDP)	Erie	1 347	...	...
Holland Patent village	Oneida	534	556	538
Holley village	Orleans	1 882	1 868	1 788
Holtsville (CDP)	Suffolk	13 515	...	...
Homer village	Cortland	3 635	4 143	3 622
Honeoye Falls village	Monroe	2 410	2 248	2 143
Hoosick Falls village	Rensselaer	3 609	3 897	4 023
Hopewell Junction (CDP)	Dutchess	1 754	2 055	...
Hornell city	Steuben	10 234	12 144	13 907
Horseheads village	Chemung	7 348	7 989	7 207
Horseheads North (CDP)	Chemung	3 081	2 753	...
Houghton (CDP)	Allegany	1 604	1 620	...
Hudson city	Columbia	7 986	8 940	11 075
Hudson Falls village	Washington	7 419	7 917	7 752
Hunter village	Greene	511	238	457
Huntington (CDP)	Suffolk	21 727	[1]12 601	11 255
Huntington Bay village	Suffolk	1 783	1 789	1 267
Huntington Station (CDP)	Suffolk	28 769	28 817	23 438
Hurley (CDP)	Ulster	4 892	4 081	...
Hyde Park (CDP)	Dutchess	2 550	2 805	1 979
Ilion village	Herkimer	9 450	9 808	10 199
Interlaken village	Seneca	685	733	780
Inwood (CDP)	Nassau	8 228	8 433	10 362
Irondequoit (CDP)	Monroe	57 648	...	...
Irvington village	Westchester	5 774	5 878	5 494
Island Park village	Nassau	4 847	5 396	3 846
Islip (CDP)	Suffolk	13 438	7 692	...
Islip Terrace (CDP)	Suffolk	5 588	...	...
Ithaca city	Tompkins	28 732	26 226	28 799
Jamesport (CDP)	Suffolk	1 069	...	...
Jamestown city	Chautauqua	35 775	39 795	41 818
Jamestown West (CDP)	Chautauqua	2 680	2 491	...
Jefferson Heights (CDP)	Greene	1 610	...	...
Jefferson Valley–Yorktown (CDP)	Westchester	13 380	9 008	...
Jeffersonville village	Sullivan	554	421	434
Jericho (CDP)	Nassau	12 739	14 010	10 795
Johnson City village	Broome	17 126	18 025	19 118
Johnstown city	Fulton	9 360	10 045	10 390
Jordan village	Onondaga	1 371	1 493	1 390
Keeseville village	Total	2 025	2 122	2 213
	Clinton (pt. in)	1 055	1 210	1 239
	Essex (pt. in)	970	912	974
Kenmore village	Erie	18 474	20 980	21 261
Kensington village	Nassau	1 132	[1]1 402	1 166
Kerhonkson (CDP)	Ulster	1 646	1 243	...
Keuka Park (CDP)	Yates	1 153	...	...
Kinderhook village	Columbia	1 377	1 233	1 078
Kings Park (CDP)	Suffolk	16 131	5 555	4 949
Kings Point village	Nassau	5 234	[5]5 614	5 410
Kingston city	Ulster	24 481	25 544	29 260
Kiryas Joel village	Orange	2 088	...	...
Lackawanna city	Erie	22 701	28 657	29 564
Lacona village	Oswego	582	556	556
Lake (CDP)	Orange	1 210	1 352	...
Lake Carmel (CDP)	Putnam	7 295	4 796	2 735
Lake Erie Beach (CDP)	Erie	4 625	3 467	2 117
Lake George village	Warren	1 047	1 046	1 026
Lake Grove village	Suffolk	9 692	8 133	...
Lake Katrine (CDP)	Ulster	2 011	1 092	1 149
Lake Luzerne–Hadley (CDP)	Total	1 988	...	...
	Saratoga (pt. in)	825	...	...
	Warren (pt. in)	1 163	...	...
Lake Placid village	Essex	2 490	2 731	2 998
Lake Ronkonkoma (CDP)	Suffolk	38 336	...	...
Lake Success village	Nassau	2 396	3 254	2 954
Lakeview (CDP)	Nassau	5 276	5 471	...
Lakewood village	Chautauqua	3 941	3 864	3 933
Lancaster village	Erie	13 056	13 365	12 254
Lansing village	Tompkins	3 039	...	...
Larchmont village	Westchester	6 308	7 203	6 789
Latham (CDP)	Albany	11 182	9 661	...
Lattingtown village	Nassau	1 749	1 773	1 461
Laurel Hollow village	Nassau	1 527	1 401	834
Laurens village	Otsego	276	320	291
Lawrence village	Nassau	6 175	6 566	5 907
Leicester village	Livingston	462	368	365
Le Roy village	Genesee	4 900	5 118	4 662
Levittown (CDP)	Nassau	57 045	65 440	65 276
Lewiston village	Niagara	3 326	3 292	3 320
Liberty village	Sullivan	4 293	[4]4 514	4 704
Lima village	Livingston	2 025	1 686	1 366
Lime Lake–Machias (CDP)	Cattaraugus	1 191	...	...
Limestone village	Cattaraugus	466	535	539
Lincoln Park (CDP)	Ulster	2 664	2 851	2 707
Lindenhurst village	Suffolk	26 919	28 359	20 905
Lisle village	Broome	357	336	335
Little Falls city	Herkimer	6 156	7 629	8 935
Little Valley village	Cattaraugus	1 203	1 340	1 244
Liverpool village	Onondaga	2 849	3 307	3 487
Livingston Manor (CDP)	Sullivan	1 436	1 522	2 080
Livonia village	Livingston	1 238	1 278	946
Lloyd Harbor village	Suffolk	3 405	3 371	2 521
Lockport city	Niagara	24 844	25 399	26 443
Locust Grove (CDP)	Nassau	9 670	11 626	11 558
Lodi village	Seneca	334	353	396
Long Beach city	Nassau	34 073	33 127	26 473
Lorenz Park (CDP)	Columbia	1 720	1 995	...
Loudonville (CDP)	Albany	11 480	9 299	...
Lowville village	Lewis	3 364	3 671	3 616
Lynbrook village	Nassau	20 424	[2]23 151	19 881
Lyncourt (CDP)	Onondaga	5 129	...	...
Lyndonville village	Orleans	916	888	755
Lyons village	Wayne	4 160	4 496	4 673
Lyons Falls village	Lewis	755	852	887
Macedon village	Wayne	1 400	1 168	645
McGraw village	Cortland	1 188	1 319	1 276
Madison village	Madison	396	386	327
Mahopac (CDP)	Putnam	7 681	5 265	1 337
Malone village	Franklin	7 668	8 048	8 737
Malverne village	Nassau	9 262	10 036	9 968
Mamaroneck village	Westchester	17 616	18 909	17 673
Manchester village	Ontario	1 698	1 305	1 344
Manhasset (CDP)	Nassau	8 485	8 541	...
Manlius village	Onondaga	5 241	4 295	1 997
Mannsville village	Jefferson	431	494	446
Manorhaven village	Nassau	5 384	[5]5 488	3 566
Marathon village	Cortland	1 046	1 053	1 079
Marcellus village	Onondaga	1 870	2 017	1 697
Margaretville village	Delaware	755	816	833
Marion (CDP)	Wayne	1 080	...	...
Marlboro (CDP)	Ulster	2 275	1 580	1 733
Massapequa (CDP)	Nassau	24 454	26 821	32 900
Massapequa Park village	Nassau	19 779	22 112	19 904
Massena village	St. Lawrence	12 851	14 042	15 478
Mastic (CDP)	Suffolk	10 413	...	...
Mastic Beach (CDP)	Suffolk	8 318	4 870	3 035
Matinecock village	Nassau	985	841	824
Mattituck (CDP)	Suffolk	3 923	1 995	1 274
Mattydale (CDP)	Onondaga	7 511	8 292	...
Maybrook village	Orange	2 007	1 536	1 348
Mayfield village	Fulton	944	981	818
Mayville village	Chautauqua	1 626	1 567	1 619
Mechanicville city	Saratoga	5 500	6 247	6 831
Medford (CDP)	Suffolk	20 418	...	...
Medina village	Orleans	6 392	6 415	6 681
Melrose Park (CDP)	Cayuga	2 171	2 189	2 058
Melville (CDP)	Suffolk	8 139	6 641	...
Menands village	Albany	4 012	3 449	2 314
Meridian village	Cayuga	344	369	379
Merrick (CDP)	Nassau	24 478	25 904	18 789
Merriewold Lake (CDP)	Orange	3 661	2 564	...
Mexico village	Oswego	1 621	1 555	1 465
Middleburgh village	Schoharie	1 358	1 410	1 317
Middle Hope (CDP)	Orange	3 229	2 327	...
Middle Island (CDP)	Suffolk	5 703	...	...
Middleport village	Niagara	1 995	2 132	1 882
Middletown city	Orange	21 454	22 607	23 475
Middleville village	Herkimer	647	725	648
Milford village	Otsego	514	527	548
Millbrook village	Dutchess	1 343	1 735	1 717
Miller Place (CDP)	Suffolk	7 877	...	...
Millerton village	Dutchess	1 013	1 042	1 027
Mill Neck village	Nassau	959	982	701
Millport village	Chemung	440	480	425
Milton (CDP)	Saratoga	2 063	1 861	...
Milton (CDP)	Ulster	1 253	...	...
Mineola village	Nassau	20 757	21 845	20 587
Minetto (CDP)	Oswego	1 629	...	...
Mineville–Witherbee (CDP)	Essex	1 925	1 967	...
Minoa village	Onondaga	3 640	2 245	1 838
Mohawk village	Herkimer	2 956	3 301	3 533
Monroe village	Orange	5 996	4 439	3 323
Monroe Southwest (CDP)	Orange	1 267	...	...
Monsey (CDP)	Rockland	12 380	8 797	...
Montauk (CDP)	Suffolk	2 828	...	...
Montgomery village	Orange	2 316	1 533	1 312
Monticello village	Sullivan	6 306	5 991	5 222
Montour Falls village	Schuyler	1 791	1 534	1 533
Moores village	Clinton	549	536	543
Moravia village	Cayuga	1 582	1 642	1 575
Morris village	Otsego	681	675	677
Morrisonville (CDP)	Clinton	1 721	1 276	...
Morristown village	St. Lawrence	461	532	541
Morrisville village	Madison	2 707	2 296	1 304
Mountain Lodge (CDP)	Orange	1 230	...	...
Mount Kisco village	Westchester	8 025	8 172	6 805
Mount Morris village	Livingston	3 039	3 417	3 250
Mount Sinai (CDP)	Suffolk	6 591	...	...
Mount Vernon city	Westchester	66 713	72 778	76 010
Munnsville village	Madison	499	435	391
Munsey Park village	Nassau	2 806	2 980	2 847
Munsons Corners (CDP)	Cortland	2 478	2 076	...
Muttontown village	Nassau	2 725	2 081	1 265
Myers Corner (CDP)	Dutchess	5 180	2 826	...
Nanuet (CDP)	Rockland	12 578	10 447	...
Napanoch (CDP)	Ulster	1 260	...	...
Naples village	Ontario	1 225	1 324	1 237
Nassau village	Rensselaer	1 285	1 466	1 248

Table 5. **Population of Places: 1960 to 1980**—Con.

[For changes in boundaries of incorporated places since 1970, see table 4. For meaning of symbols, see introduction]

Incorporated Places Census Designated Places	Counties	1980	1970	1960
Nassau Lake (CDP)	Rensselaer	1 304	...	...
Nelliston village	Montgomery	691	716	729
Nelsonville village	Putnam	567	583	555
Nesconset (CDP)	Suffolk	10 706	10 048	1 964
Newark village	Wayne	10 017	11 644	12 868
Newark Valley village	Tioga	1 190	1 286	1 234
New Berlin village	Chenango	1 392	1 369	1 262
Newburgh city	Orange	23 438	26 219	30 979
Newburgh West (CDP)	Orange	1 381	...	...
New Cassel (CDP)	Nassau	9 635	8 721	...
New City (CDP)	Rockland	35 859	27 344	...
Newfane (CDP)	Niagara	3 120	2 588	1 423
New Hackensack (CDP)	Dutchess	1 532	1 111	...
New Hampton–Denton (CDP)	Orange	1 385	...	...
New Hartford village	Oneida	2 313	2 433	2 468
New Hyde Park village	Nassau	9 801	10 116	10 808
New Paltz village	Ulster	4 938	6 058	3 041
Newport village	Herkimer	746	908	827
New Rochelle city	Westchester	70 794	75 385	76 812
New Square village	Rockland	1 750	1 156	...
New Windsor (CDP)	Orange	7 812	8 803	4 041
New Windsor West (CDP)	Orange	2 120	...	...
New York city	Total	7 071 639	'7895563	7 781 984
	Bronx (pt. in)	1 168 972	1 471 701	1 424 815
	Kings (pt. in)	2 230 936	2 602 012	2 627 319
	New York (pt. in)	1 428 285	1 539 233	1 698 281
	Queens (pt. in)	1 891 325	'1987174	1 809 578
	Richmond (pt. in)	352 121	295 443	221 991
New York Mills village	Oneida	3 549	3 805	3 788
Niagara Falls city	Niagara	71 384	85 615	102 394
Niagara Town (CDP)	Niagara	9 648	...	...
Nichols village	Tioga	613	638	663
Niskayuna (CDP)	Schenectady	5 223	6 186	...
Nissequogue village	Suffolk	1 462	1 120	332
Niverville (CDP)	Columbia	1 856	...	...
Norfolk (CDP)	St. Lawrence	1 599	1 379	1 353
North Amityville (CDP)	Suffolk	13 140	11 936	...
North Babylon (CDP)	Suffolk	19 019	'39 526	...
North Ballston Spa (CDP)	Saratoga	1 350	1 296	...
North Bay Shore (CDP)	Suffolk	35 020	...	...
North Bellmore (CDP)	Nassau	20 630	22 893	19 639
North Bellport (CDP)	Suffolk	7 432	5 903	...
North Boston (CDP)	Erie	2 743	1 635	...
North Collins village	Erie	1 496	1 675	1 574
North Great River (CDP)	Suffolk	11 416	12 080	...
North Haven village	Suffolk	738	694	450
North Hills village	Nassau	1 587	295	359
North Hornell village	Steuben	813	919	917
North Hudson Falls (CDP)	Washington	2 309	...	...
North Lindenhurst (CDP)	Suffolk	11 511	11 117	...
North Massapequa (CDP)	Nassau	21 385	23 123	...
North Merrick (CDP)	Nassau	12 848	13 650	12 976
North New Hyde Park (CDP)	Nassau	15 114	18 154	17 929
North Patchogue (CDP)	Suffolk	7 126	5 232	...
Northport village	Suffolk	7 651	'7 494	5 972
North Sea (CDP)	Suffolk	1 171	...	...
North Syracuse village	Onondaga	7 970	8 687	7 412
North Tarrytown village	Westchester	7 994	8 334	8 818
North Tonawanda city	Niagara	35 760	36 012	34 757
North Valley Stream (CDP)	Nassau	14 530	14 881	17 239
Northville village	Fulton	1 304	1 192	1 156
Northville (CDP)	Suffolk	2 583	...	...
North Wantagh (CDP)	Nassau	12 677	15 053	...
Northwest Harbor (CDP)	Suffolk	2 459	...	...
Norwich city	Chenango	8 082	8 843	9 175
Norwood village	St. Lawrence	1 902	2 098	2 200
Nyack (CDP)	Suffolk	2 657	...	...
Nunda village	Livingston	1 169	1 254	1 224
Nyack village	Rockland	6 428	6 659	6 062
Oakdale (CDP)	Suffolk	8 090	7 334	...
Oakfield village	Genesee	1 791	1 964	2 070
Ocean Beach village	Suffolk	155	109	111
Oceanside (CDP)	Nassau	33 639	35 372	30 488
Odessa village	Schuyler	613	606	573
Ogdensburg city	St. Lawrence	12 375	14 554	16 122
Olcott (CDP)	Niagara	1 571	1 592	1 215
Old Bethpage (CDP)	Nassau	6 215	7 084	...
Old Brookville village	Nassau	1 574	'1 785	1 126
Old Field village	Suffolk	829	812	373
Old Forge (CDP)	Herkimer	1 061	...	...
Old Westbury village	Nassau	3 277	2 667	2 064
Olean city	Cattaraugus	18 207	19 169	21 868
Oneida city	Madison	10 810	11 658	11 677
Oneida Castle village	Oneida	751	788	754
Oneonta city	Otsego	14 933	16 030	13 412
Orange Lake (CDP)	Orange	5 120	4 348	...
Orchard Park village	Erie	3 671	3 732	3 278
Oriskany village	Oneida	1 680	1 627	1 580
Oriskany Falls village	Oneida	802	927	972
Ossining village	Westchester	20 196	21 659	18 662
Oswego city	Oswego	19 793	'20 913	22 155
Otego village	Otsego	1 089	956	875
Otisville village	Orange	953	933	896
Ovid village	Seneca	666	779	789
Owego village	Tioga	4 364	5 152	5 417
Oxford village	Chenango	1 765	1 944	1 871
Oyster Bay (CDP)	Nassau	6 497	6 822	...
Oyster Bay Cove village	Nassau	1 799	1 320	988
Painted Post village	Steuben	2 196	2 496	2 570
Palatine Bridge village	Montgomery	604	601	578
Palmyra village	Wayne	3 729	3 776	3 476
Panama village	Chautauqua	511	489	450
Parish village	Oswego	535	634	567
Patchogue village	Suffolk	11 291	11 582	8 838
Pawling village	Dutchess	1 996	1 914	1 734
Peach Lake (CDP)	Total	1 464	...	...
	Putnam (pt. in)	998	...	...
	Westchester (pt. in)	466	...	...
Pearl River (CDP)	Rockland	15 893	17 146	...
Peconic (CDP)	Suffolk	1 056	...	...
Peekskill city	Westchester	18 236	19 283	18 737
Pelham village	Westchester	6 848	2 076	1 964
Pelham Manor village	Westchester	6 130	6 673	6 114
Penn Yan village	Yates	5 242	'5 293	5 770
Perry village	Wyoming	4 198	4 538	4 629
Perrysburg village	Cattaraugus	405	433	434
Peru (CDP)	Clinton	1 716	1 261	...
Phelps village	Ontario	2 004	1 989	1 887
Philadelphia village	Jefferson	855	858	868
Philmont village	Columbia	1 539	1 674	1 750
Phoenix village	Oswego	2 357	2 617	2 408
Piermont village	Rockland	2 269	2 386	1 906
Pike village	Wyoming	367	373	345
Pine Bush (CDP)	Orange	1 255	1 183	1 016
Pine Hill village	Ulster	216	247	180
Pine Plains (CDP)	Dutchess	1 303	...	...
Pitcher Hill (CDP)	Onondaga	6 063	...	...
Pittsford village	Monroe	1 568	1 755	1 749
Plainedge (CDP)	Nassau	9 629	10 759	21 973
Plainview (CDP)	Nassau	28 037	'31 695	27 710
Plandome village	Nassau	1 503	1 593	1 379
Plandome Heights village	Nassau	963	1 032	1 025
Plandome Manor village	Nassau	883	835	705
Plattsburgh city	Clinton	21 057	18 715	20 172
Plattsburgh AFB (COP)	Clinton	5 905	7 078	...
Plattsburgh West (COP)	Clinton	1 210	...	...
Pleasant Valley (CDP)	Dutchess	1 255	1 372	...
Pleasantville village	Westchester	6 749	7 110	5 877
Poestenkill (CDP)	Rensselaer	1 031	...	...
Poland village	Herkimer	553	629	564
Pomona village	Rockland	2 421	1 792	...
Poquott village	Suffolk	588	427	295
Port Byron village	Cayuga	1 400	1 330	1 201
Port Chester village	Westchester	23 565	25 803	24 960
Port Dickinson village	Broome	1 974	2 132	2 295
Port Ewen (CDP)	Ulster	2 813	2 882	2 622
Port Henry village	Essex	1 450	1 532	1 767
Port Jefferson village	Suffolk	6 731	5 515	...
Port Jefferson Station (COP)	Suffolk	17 009	7 403	1 041
Port Jervis city	Orange	8 699	8 852	9 268
Port Leyden village	Lewis	740	862	898
Portville village	Cattaraugus	1 136	1 304	1 336
Port Washington (CDP)	Nassau	14 521	15 923	15 657
Port Washington North village	Nassau	3 147	'2 883	722
Potsdam village	St. Lawrence	10 635	'10 303	7 765
Poughkeepsie city	Dutchess	29 757	32 029	38 330
Prospect village	Oneida	368	392	348
Pulaski village	Oswego	2 415	2 480	2 256
Quogue village	Suffolk	966	865	692
Randolph village	Cattaraugus	1 398	1 498	1 414
Ransomville (COP)	Niagara	1 401	1 034	...
Ravena village	Albany	3 091	2 797	2 410
Red Creek village	Wayne	645	626	689
Red Hook village	Dutchess	1 692	1 680	1 719
Red Oaks Mill (COP)	Dutchess	5 236	3 919	...
Remsen village	Oneida	621	602	567
Remsenburg–Speank (CDP)	Suffolk	1 868	...	...
Rensselaer city	Rensselaer	9 047	10 136	10 506
Rensselaer Falls village	St. Lawrence	360	332	375
Rhinebeck village	Dutchess	2 542	2 336	2 093
Richburg village	Allegany	494	482	493
Richfield Springs village	Otsego	1 561	1 540	1 630
Richmandville village	Schoharie	792	826	743
Richville village	St. Lawrence	336	334	292
Ridge (CDP)	Suffolk	8 977	...	...
Ripley (COP)	Chautauqua	1 205	1 173	1 247
Riverhead (CDP)	Suffolk	6 339	7 585	5 830
Riverside village	Steuben	684	911	1 030
Riverside–Flanders (CDP)	Suffolk	5 400	...	...
Rochdale (CDP)	Dutchess	1 825	1 849	1 800
Rochester city	Monroe	241 741	'295 011	318 611
Rockville Centre village	Nassau	25 412	27 444	26 355
Rocky Point (CDP)	Suffolk	7 012	...	...
Roessleville (COP)	Albany	11 685	5 351	...
Rome city	Oneida	43 826	50 148	51 646
Urban part		42 205	47 655	...
Roosevelt (CDP)	Nassau	14 109	15 008	12 883
Rosendale Village (CDP)	Ulster	1 134	...	...
Roslyn village	Nassau	2 134	'2 607	2 681
Roslyn Estates village	Nassau	1 292	1 420	1 289
Roslyn Harbor village	Nassau	1 129	'1 125	925
Roslyn Heights (COP)	Nassau	6 546	7 242	...
Rotterdam (CDP)	Schenectady	22 933	'25 214	16 871
Rotterdam Junction (CDP)	Schenectady	1 010	...	...

Table 5. **Population of Places: 1960 to 1980**—Con.

[For changes in boundaries of incorporated places since 1970, see table 4. For meaning of symbols, see Introduction]

Incorporated Places Census Designated Places	Counties	1980	1970	1960
Round Lake village	Saratoga	791	886	...
Rouses Point village	Clinton	2 266	2 250	2 160
Ruby (CDP)	Ulster	1 059	...	...
Rushville village	Total	548	568	465
	Ontario (pt. in)	148	194	159
	Yates (pt. in)	400	374	306
Russell Gardens village	Nassau	1 263	r1 207	1 156
Rye city	Westchester	15 083	15 869	14 225
Sackets Harbor village	Jefferson	1 017	1 202	1 279
Saddle Rock village	Nassau	921	895	1 109
Sag Harbor village	Suffolk	2 581	2 363	2 346
St. Bonaventure (CDP)	Cattaraugus	2 587	...	...
St. James (CDP)	Suffolk	12 122	r10 500	3 524
St. Johnsville village	Montgomery	1 974	2 089	2 196
Salamanca city	Cattaraugus	6 890	7 877	8 480
Salem village	Washington	959	1 025	1 076
Saltaire village	Suffolk	35	37	28
Sand Ridge (CDP)	Oswego	1 293	1 109	...
Sands Point village	Nassau	2 742	2 916	2 161
Sandy Creek village	Oswego	765	731	697
Saranac Lake village	Total	5 578	6 086	6 421
	Essex (pt. in)	1 462	1 665	1 780
	Franklin (pt. in)	4 116	4 421	4 641
Saratoga Springs city	Saratoga	23 906	18 845	16 630
Saugerties village	Ulster	3 882	4 190	4 286
Saugerties South (CDP)	Ulster	2 919	3 159	...
Savona village	Steuben	932	933	904
Sayville (CDP)	Suffolk	12 013	11 680	...
Scarsdale village	Westchester	17 650	19 229	17 968
Schaghticoke village	Rensselaer	677	860	720
Schenectady city	Schenectady	67 972	r77 958	81 682
Schenevus village	Otsego	625	540	493
Schoharie village	Schoharie	1 016	1 125	1 168
Schuylerville village	Saratoga	1 256	1 402	1 361
Scotchtown (CDP)	Orange	7 352	2 119	...
Scotia village	Schenectady	7 280	r7 370	7 625
Scottsville village	Monroe	1 789	1 967	1 863
Sea Cliff village	Nassau	5 364	5 890	5 669
Seaford (CDP)	Nassau	16 117	17 379	14 718
Selden (CDP)	Suffolk	17 259	11 613	1 604
Seneca Falls village	Seneca	7 466	7 794	7 439
Setauket-East Setauket (CDP)	Suffolk	10 176	...	...
Sharon Springs village	Schoharie	514	421	351
Shelter Island (CDP)	Suffolk	1 115	...	...
Sherburne village	Chenango	1 561	1 613	1 647
Sherman village	Chautauqua	775	769	873
Sherrill city	Oneida	2 830	2 986	2 922
Shinnecock Hills (CDP)	Suffolk	2 344	...	...
Shirley (CDP)	Suffolk	18 072	r6 157	...
Shoreham village	Suffolk	555	524	164
Shortsville village	Ontario	1 669	1 516	1 382
Sidney village	Delaware	4 861	4 789	5 157
Silver Creek village	Chautauqua	3 088	3 182	3 310
Silver Springs village	Wyoming	801	823	726
Sinclairville village	Chautauqua	772	772	726
Skaneateles village	Onondaga	2 789	3 055	2 921
Sloan village	Erie	4 529	5 216	5 803
Sloatsburg village	Rockland	3 154	3 134	2 565
Smithtown (CDP)	Suffolk	30 906	...	...
Smyrna village	Chenango	225	247	286
Sodus village	Wayne	1 790	1 813	1 645
Sodus Point village	Wayne	1 334	1 172	868
Solvay village	Onondaga	7 140	8 280	8 732
Sound Beach (CDP)	Suffolk	8 071	...	...
Southampton village	Suffolk	4 000	4 904	4 582
South Corning village	Steuben	1 195	1 414	1 448
South Dayton village	Cattaraugus	661	688	696
South Fallsburg (CDP)	Sullivan	2 196	1 590	1 290
South Farmingdale (CDP)	Nassau	16 439	20 464	16 318
South Floral Park village	Nassau	1 490	1 032	1 090
South Glens Falls village	Saratoga	3 714	4 013	4 129
South Hill (CDP)	Tompkins	5 276	...	...
South Hudson Falls (CDP)	Washington	1 955	2 097	...
South Huntington (CDP)	Suffolk	14 854	9 115	7 084
South Lockport (CDP)	Niagara	3 366	1 341	...
South Nyack village	Rockland	3 602	3 435	3 113
Southold (CDP)	Suffolk	4 770	2 030	...
Southport (CDP)	Chemung	8 329	8 685	6 698
South Valley Stream (CDP)	Nassau	5 462	6 595	...
South Westbury (CDP)	Nassau	9 732	10 978	11 977
Spackenkill (CDP)	Dutchess	4 848	2 725	...
Sparrow Bush (CDP)	Orange	1 049	...	...
Speculator village	Hamilton	408	390	372
Spencer village	Tioga	863	854	767
Spencerport village	Monroe	3 424	2 929	2 461
Springs (CDP)	Suffolk	3 197	...	...
Spring Valley village	Rockland	20 537	18 112	6 538
Springville village	Erie	4 285	4 350	3 852
Sprautville (CDP)	Dutchess	2 303	1 871	...
Stamford village	Delaware	1 240	1 286	1 166
Stannards (CDP)	Allegany	1 026	...	...
Star Lake (CDP)	St. Lawrence	1 239	...	...
Stewart (CDP)	Orange	2 797	1 230	...
Stewart Manor village	Nassau	2 373	2 183	2 422
Stillwater village	Saratoga	1 572	1 428	1 398
Stony Brook (CDP)	Suffolk	16 155	6 391	3 548
Stony Point (CDP)	Rockland	8 686	8 270	3 330
Stottville (CDP)	Columbia	1 387	1 106	1 040
Suffern village	Rockland	10 794	8 273	5 094
Surrey Meadows (CDP)	Orange	1 203	...	...
Sylvan Beach village	Oneida	1 243	...	...
Syosset (CDP)	Nassau	9 818	10 084	...
Syracuse city	Onondaga	170 105	r197 297	216 038
Tannersville village	Greene	685	650	580
Tappan (CDP)	Rockland	8 267	7 424	...
Tarrytown village	Westchester	10 648	11 115	11 109
Theresa village	Jefferson	827	985	956
Thomaston village	Nassau	2 684	r2 811	2 767
Thornwood (CDP)	Westchester	7 197	6 874	...
Ticonderoga village	Essex	2 938	3 268	3 568
Tillson (CDP)	Ulster	1 529	1 256	...
Tivoli village	Dutchess	711	739	732
Tonawanda city	Erie	18 693	21 898	21 561
Tonawanda (CDP)	Erie	72 795	...	...
Town Line (CDP)	Erie	2 917	2 434	...
Tribes Hill (CDP)	Montgomery	1 202	1 184	...
Troy city	Rensselaer	56 638	62 918	67 492
Trumansburg village	Tompkins	1 722	r1 803	1 768
Tuckahoe village	Westchester	6 076	6 236	6 423
Tully village	Onondaga	1 049	899	803
Tupper Lake village	Franklin	4 478	4 854	5 200
Turin village	Lewis	284	293	323
Tuxedo Park village	Orange	809	861	723
Unadilla village	Otsego	1 367	1 489	1 586
Uniondale (CDP)	Nassau	20 016	22 077	20 041
Union Springs village	Cayuga	1 201	1 183	1 066
Unionville village	Orange	574	576	511
Upper Brookville village	Nassau	1 245	1 182	1 045
Upper Nyack village	Rockland	1 906	2 096	1 833
Utica city	Oneida	75 632	r91 373	100 410
Vails Gate (CDP)	Orange	3 156	...	...
Valatie village	Columbia	1 492	1 288	1 237
Valley Cottage (CDP)	Rockland	8 214	6 007	...
Valley Falls village	Rensselaer	554	681	589
Valley Stream village	Nassau	35 769	40 413	38 629
Van Etten village	Chemung	559	522	507
Vernon village	Oneida	1 373	1 108	913
Verona (CDP)	Oneida	1 057	...	...
Victor village	Ontario	2 370	2 187	1 180
Victory village	Saratoga	571	718	497
Village of the Branch village	Suffolk	1 707	1 675	886
Viola (CDP)	Rockland	5 340	5 136	...
Voorheesville village	Albany	3 320	2 826	1 228
Waddington village	St. Lawrence	980	955	921
Walden village	Orange	5 659	5 277	4 851
Wallkill (CDP)	Ulster	2 064	1 849	1 215
Walton village	Delaware	3 329	3 744	3 855
Walton Park (CDP)	Orange	1 475	...	...
Wampsville village	Madison	569	586	564
Wantagh (CDP)	Nassau	19 817	21 873	34 172
Wappingers Falls village	Dutchess	5 110	5 607	4 447
Wappingers Falls East (CDP)	Dutchess	1 818	2 017	...
Wappingers Falls North (CDP)	Dutchess	1 799	...	...
Warrensburg (CDP)	Warren	2 834	2 743	2 240
Warsaw village	Wyoming	3 619	3 619	3 653
Warwick village	Orange	4 320	3 604	3 218
Washington Heights (CDP)	Orange	1 233	1 204	1 231
Washingtonville village	Orange	2 380	1 887	1 178
Waterford village	Saratoga	2 405	2 879	2 915
Waterloo village	Seneca	5 303	5 418	5 098
Watertown city	Jefferson	27 861	30 787	33 306
Waterville village	Oneida	1 672	1 808	1 901
Watervliet city	Albany	11 354	12 404	13 917
Watkins Glen village	Schuyler	2 440	2 716	2 813
Waverly village	Tioga	4 738	5 261	5 950
Wayland village	Steuben	1 846	2 022	2 003
Webster village	Monroe	5 499	5 037	3 060
Weedsport village	Cayuga	1 952	1 900	1 731
Wellsburg village	Chemung	647	779	643
Wellsville village	Allegany	5 769	5 815	5 967
West Amityville (CDP)	Nassau	6 623	6 424	...
West Babylon (CDP)	Suffolk	41 699	12 893	...
West Bay Shore (CDP)	Suffolk	5 118	...	...
Westbury village	Nassau	13 871	15 362	14 757
West Carthage village	Jefferson	1 824	2 047	2 167
West Elmira (CDP)	Chemung	5 485	5 901	5 763
West End (CDP)	Otsego	1 715	1 692	1 436
Westfield village	Chautauqua	3 446	3 651	3 878
West Glens Falls (CDP)	Warren	5 331	3 363	2 725
Westhampton (CDP)	Suffolk	2 774	1 156	...
Westhampton Beach village	Suffolk	1 629	1 926	1 460
West Haverstraw village	Rockland	9 181	8 558	5 020
West Hempstead (CDP)	Nassau	18 536	20 375	...
West Hills (CDP)	Suffolk	6 071	...	...
West Hurley (CDP)	Ulster	2 382	...	...
West Islip (CDP)	Suffolk	29 533	17 374	...
Westmere (CDP)	Albany	6 881	6 364	...
West Nyack (CDP)	Rockland	8 553	5 510	...
Weston Mills (CDP)	Cattaraugus	1 837	...	...
West Point (CDP)	Orange	8 105	...	...
Westport village	Essex	613	673	723
West Sand Lake (CDP)	Rensselaer	2 153	1 875	...
West Sayville (CDP)	Suffolk	8 185	7 386	...

Table 5. **Population of Places: 1960 to 1980**—Con.

[For changes in boundaries of incorporated places since 1970, see table 4. For meaning of symbols, see Introduction]

Incorporated Places Census Designated Places	Counties	1980	1970	1960
West Seneca (CDP)	Erie	51 210	...	...
Westvale (CDP)	Onondaga	6 169	7 253	...
West Winfield village	Herkimer	979	1 018	960
Whitehall village	Washington	3 241	3 764	4 016
White Plains city	Westchester	46 999	50 346	50 485
Whitesboro village	Oneida	4 460	4 805	4 784
Whitney Point village	Broome	1 093	1 058	1 049
Willard (CDP)	Seneca	1 339	...	...
Williamson (CDP)	Wayne	1 768	1 991	1 690
Williamsville village	Erie	6 017	6 878	6 316
Williston Park village	Nassau	8 216	9 154	8 255
Wilson village	Niagara	1 259	1 284	1 320
Windsor village	Broome	1 155	1 098	1 026
Wolcott village	Wayne	1 496	1 617	1 641
Woodbury (CDP)	Nassau	7 043	...	...
Woodhull village	Steuben	315	313	321
Woodmere (CDP)	Nassau	17 205	19 831	14 011
Woodridge village	Sullivan	809	1 071	1 034
Woodsburgh village	Nassau	847	817	907
Woodstock (CDP)	Ulster	2 280	1 073	...
Wurtsboro village	Sullivan	1 128	732	655
Wyandanch (CDP)	Suffolk	13 215	15 716	...
Wyoming village	Wyoming	507	514	526
Yonkers city	Westchester	195 351	204 297	190 634
Yorkshire (CDP)	Cattaraugus	1 236	...	...
Yorktown Heights (CDP)	Westchester	7 696	6 805	2 478
Yorkville village	Oneida	3 115	3 425	3 749
Youngstown village	Niagara	2 191	2 169	1 848
Zena (CDP)	Ulster	1 435	...	...

Table 5a. **Population of Towns: 1960 to 1980**

[For changes in boundaries of towns since 1970, see table 4. For meaning of symbols, see Introduction]

Towns	Counties	1980	1970	1960
Adams town	Jefferson	4 390	4 381	3 964
Addison town	Steuben	2 734	2 698	2 645
Afton town	Chenango	2 728	2 464	2 245
Alabama town	Genesee	1 926	1 872	1 931
Albion town	Orleans	6 446	6 577	6 416
Albion town	Oswego	1 730	1 452	1 125
Alden town	Erie	10 093	9 787	7 615
Alexander town	Genesee	2 367	2 351	1 987
Alexandria town	Jefferson	3 587	3 515	3 574
Alfred town	Allegany	6 191	4 875	3 730
Allegany Indian Reservation	Cattaraugus	1 243	1 113	1 059
Allegany town	Cattaraugus	8 619	7 542	6 483
Allen town	Allegany	486	292	306
Alma town	Allegany	920	839	871
Almond town	Allegany	1 671	1 524	1 373
Altamont town	Franklin	6 318	6 698	6 546
Altona town	Clinton	2 077	1 852	1 750
Ambay town	Oswego	836	557	524
Amenia town	Dutchess	6 299	7 842	7 546
Amherst town	Erie	108 706	93 929	62 837
Amity town	Allegany	2 272	2 150	2 006
Amsterdam town	Montgomery	5 721	5 795	5 400
Ancram town	Columbia	1 332	1 215	1 080
Andes town	Delaware	1 312	1 193	1 274
Andover town	Allegany	1 956	1 839	1 801
Angelica town	Allegany	1 438	1 306	1 335
Annsville town	Oneida	2 389	1 917	1 635
Antwerp town	Jefferson	1 859	1 794	1 905
Arcade town	Wyoming	3 714	3 048	2 861
Arcadia town	Wayne	14 697	15 245	15 836
Argyle town	Washington	2 847	2 415	1 898
Arietta town	Hamilton	314	350	235
Arkwright town	Chautauqua	980	833	700
Ashford town	Cattaraugus	1 922	1 577	1 490
Ashland town	Chemung	1 967	1 726	1 273
Ashland town	Greene	744	397	548
Athens town	Greene	3 462	3 567	2 804
Attica town	Wyoming	5 693	6 171	5 781
Augusta town	Oneida	2 080	2 025	2 021
Aurelius town	Cayuga	2 920	2 851	2 600
Aurora town	Erie	13 872	14 426	12 888
Au Sable town	Clinton	2 792	2 652	2 605
Austerlitz town	Columbia	1 314	905	809
Ava town	Oneida	664	541	518
Avoca town	Steuben	2 225	2 059	2 041
Avon town	Livingston	6 185	6 117	4 404
Babylon town	Suffolk	203 483	203 570	142 309
Bainbridge town	Chenango	3 331	3 370	3 177
Baldwin town	Chemung	892	889	735
Ballston town	Saratoga	7 714	6 720	5 752
Bangor town	Franklin	1 960	1 909	1 896
Barker town	Broome	2 244	2 032	1 683
Barre town	Orleans	2 164	2 135	1 922
Barrington town	Yates	1 091	929	754
Barton town	Tioga	8 784	8 526	8 365
Batavia town	Genesee	5 565	5 440	4 325
Bath town	Steuben	12 268	11 953	11 978
Bedford town	Westchester	15 137	18 329	14 656
Beekman town	Dutchess	7 139	5 701	3 326
Beekmantown town	Clinton	4 275	3 189	2 538
Belfast town	Allegany	1 495	1 339	1 265
Bellmont town	Franklin	1 045	1 055	1 088
Bennington town	Wyoming	2 889	2 544	1 983
Bensan town	Hamilton	156	89	87
Benton town	Yates	1 981	2 159	2 093
Bergen town	Genesee	2 568	2 281	1 996
Berkshire town	Tioga	1 335	1 098	953
Berlin town	Rensselaer	1 696	1 562	1 329
Berne town	Albany	2 532	2 037	1 542
Bethany town	Genesee	1 876	1 978	1 569
Bethel town	Sullivan	3 335	2 763	2 366
Bethlehem town	Albany	24 296	23 427	18 936
Big Flats town	Chemung	7 649	6 837	3 665
Binghamton town	Broome	5 007	4 844	3 475
Birdsall town	Allegany	257	175	160
Black Brook town	Clinton	1 505	1 484	1 595
Bleecker town	Fulton	463	294	245
Blenheim town	Schoharie	292	260	345
Blooming Grove town	Orange	12 339	8 813	3 777
Bolivar town	Allegany	2 496	2 391	2 441
Bolton town	Warren	1 793	1 589	1 417
Bombay town	Franklin	1 247	1 117	1 103
Boonville town	Oneida	4 094	3 947	3 786
Boston town	Erie	7 687	7 158	5 106
Bovina town	Delaware	562	506	594
Boylston town	Oswego	390	276	293
Bradford town	Steuben	724	630	558
Brandon town	Franklin	499	333	369
Brant town	Erie	2 437	2 672	2 290
Brasher town	St. Lawrence	2 375	2 410	2 536
Bridgewater town	Oneida	1 455	1 251	966
Brighton town	Franklin	1 625	1 473	1 092
Brighton town	Monroe	35 776	35 065	27 849
Bristol town	Ontario	1 802	1 307	1 002
Broadalbin town	Fulton	4 074	3 542	2 945
Bronx borough	Bronx	1 168 972	1 471 701	1 424 815
Brookfield town	Madison	2 037	2 064	1 990
Brookhaven town	Suffolk	364 812	245 135	109 900
Brooklyn borough	Kings	2 230 936	2 602 012	2 627 319
Broome town	Schoharie	761	551	517
Brownville town	Jefferson	5 113	4 321	3 985
Brunswick town	Rensselaer	10 974	11 193	9 004
Brutus town	Cayuga	4 212	3 530	2 804
Burke town	Franklin	1 237	1 257	1 475
Burlington town	Otsego	1 045	803	809
Burns town	Allegany	1 211	1 256	1 238
Busti town	Chautauqua	8 728	8 367	7 766
Butler town	Wayne	1 720	1 593	1 441
Butternuts town	Otsego	1 486	1 433	1 352
Byron town	Genesee	2 242	2 020	1 589
Cairo town	Greene	4 729	3 546	2 825
Caledonia town	Livingston	4 034	3 832	3 067
Callicoon town	Sullivan	2 998	2 398	2 176
Cambria town	Niagara	4 419	4 193	3 661
Cambridge town	Washington	1 848	1 702	1 610
Camden town	Oneida	4 925	4 942	4 318
Cameron town	Steuben	917	741	587
Camillus town	Onondaga	24 333	26 841	18 328
Campbell town	Steuben	3 801	3 180	2 471
Canaan town	Columbia	1 654	1 472	1 272
Canadice town	Ontario	1 467	971	558
Canajoharie town	Montgomery	4 140	4 319	4 233
Canandaigua town	Ontario	6 060	5 419	4 894
Candor town	Tioga	4 919	4 190	3 488
Caneadea town	Allegany	2 421	2 364	1 911
Canisteo town	Steuben	3 991	3 777	3 652
Canton town	St. Lawrence	11 568	10 348	8 935
Cape Vincent town	Jefferson	1 823	1 748	1 756
Carlisle town	Schoharie	1 417	1 040	900
Carlton town	Orleans	2 818	2 540	2 600
Carmel town	Putnam	27 948	21 639	9 113
Caroga town	Fulton	1 177	822	568
Caroline town	Tompkins	2 754	2 536	2 118
Carroll town	Chautauqua	3 579	3 115	2 661
Carrollton town	Cattaraugus	1 566	1 507	1 399
Castile town	Wyoming	2 865	3 156	2 609
Catharine town	Schuyler	1 932	1 886	1 605
Catlin town	Chemung	2 719	2 461	1 831
Cato town	Cayuga	2 139	1 975	1 815
Caton town	Steuben	1 847	1 747	1 359
Catskill town	Greene	11 453	10 432	9 906
Cattaraugus Indian Reservation	Cattaraugus	352	277	262
Cattaraugus Indian Reservation	Chautauqua	14	–	19
Cattaraugus Indian Reservation	Erie	1 628	1 107	1 426
Cayuta town	Schuyler	566	557	538
Cazenovia town	Madison	5 880	6 092	4 968
Centerville town	Allegany	696	526	491
Champion town	Jefferson	4 056	4 371	3 878
Champlain town	Clinton	5 889	5 633	5 544
Charleston town	Montgomery	1 013	658	546
Charlotte town	Chautauqua	1 494	1 400	1 323
Charlton town	Saratoga	4 019	3 772	3 024
Chateaugay town	Franklin	1 863	1 948	2 176
Chatham town	Columbia	4 294	3 770	3 402
Chautauqua town	Chautauqua	4 728	4 341	4 376
Chazy town	Clinton	3 766	3 393	3 386
Cheektowaga town	Erie	109 442	113 844	84 056
Chemung town	Chemung	2 436	2 156	1 842
Chenango town	Broome	12 233	12 267	9 858
Cherry Creek town	Chautauqua	1 227	1 140	1 206
Cherry Valley town	Otsego	1 205	1 122	1 156
Chester town	Orange	6 850	4 767	3 494
Chester town	Warren	2 909	2 330	1 974
Chesterfield town	Essex	2 398	2 010	2 003
Chili town	Monroe	23 676	19 609	11 237
Cicero town	Onondaga	23 689	22 539	14 725
Cincinnatus town	Cortland	1 151	1 080	960
Clare town	St. Lawrence	121	97	87
Clarence town	Erie	18 146	18 168	13 267
Clarendon town	Orleans	2 148	1 969	1 659
Clarkson town	Monroe	4 016	3 642	2 339
Clarkstown town	Rockland	77 091	61 653	33 196
Clarksville town	Allegany	938	874	840
Claverack town	Columbia	6 061	5 711	4 989
Clay town	Onondaga	52 838	36 274	17 760
Clayton town	Jefferson	4 028	4 021	3 753
Clermont town	Columbia	1 269	1 120	980
Clifton town	St. Lawrence	1 005	1 207	1 306
Clifton Park town	Saratoga	23 989	14 867	4 512
Clinton town	Clinton	685	712	796
Clinton town	Dutchess	3 394	2 604	1 639
Clymer town	Chautauqua	1 484	1 352	1 377
Cobleskill town	Schoharie	7 048	6 017	4 964
Cochecton town	Sullivan	1 330	1 181	1 070
Coeymans town	Albany	7 896	6 715	5 622
Cohocton town	Steuben	2 466	2 379	2 451
Colchester town	Delaware	1 848	1 665	1 920
Colden town	Erie	3 128	3 020	2 384
Coldspring town	Cattaraugus	708	638	580
Colesville town	Broome	4 965	4 420	3 773
Collins town	Erie	5 037	6 400	6 984
Colonie town	Albany	74 593	69 147	52 760
Colton town	St. Lawrence	1 292	1 249	1 195
Columbia town	Herkimer	1 537	1 387	1 327

Table 5a. **Population of Towns: 1960 to 1980**—Con.

[For changes in boundaries of towns since 1970, see table 4. For meaning of symbols, see Introduction]

Towns	Counties	1980	1970	1960
Columbus town	Chenango	802	723	706
Concord town	Erie	8 171	7 573	6 452
Conesus town	Livingston	1 970	1 533	1 221
Conesville town	Schoharie	681	489	593
Conewango town	Cattaraugus	1 578	1 393	1 162
Conklin town	Broome	6 204	5 399	4 347
Conquest town	Cayuga	1 628	1 362	1 170
Constable town	Franklin	1 218	1 149	1 153
Constantia town	Oswego	4 312	3 547	2 730
Copake town	Columbia	2 854	2 209	1 630
Corinth town	Saratoga	5 216	'5 442	5 167
Corning town	Steuben	6 846	7 523	6 732
Cornwall town	Orange	10 774	9 672	8 094
Cortlandt town	Westchester	35 705	34 393	26 336
Cortlandville town	Cortland	8 299	7 469	5 660
Coventry town	Chenango	1 271	974	859
Covert town	Seneca	2 188	2 097	1 965
Covington town	Wyoming	1 075	953	827
Coxsackie town	Greene	6 018	4 236	4 794
Crawford town	Orange	4 910	3 896	2 574
Croghan town	Lewis	2 824	2 559	2 697
Crown Point town	Essex	1 837	1 857	1 685
Cuba town	Allegany	3 428	3 165	3 116
Cuyler town	Cortland	846	836	753
Danby town	Tompkins	2 449	2 141	2 059
Dannemora town	Clinton	4 717	4 719	6 141
Dansville town	Steuben	1 455	1 453	1 125
Danube town	Herkimer	1 081	1 015	911
Darien town	Genesee	2 950	2 745	2 357
Davenport town	Delaware	1 971	1 617	1 261
Day town	Saratoga	656	615	466
Dayton town	Cattaraugus	1 981	2 004	1 931
Decatur town	Otsego	312	281	254
Deerfield town	Oneida	3 934	4 104	3 554
Deerpark town	Orange	5 633	4 370	2 777
De Kalb town	St. Lawrence	2 130	2 062	2 137
Delaware town	Sullivan	2 783	2 260	2 141
Delhi town	Delaware	5 295	4 617	3 398
Denmark town	Lewis	2 448	2 359	2 214
Denning town	Ulster	474	297	215
De Peyster town	St. Lawrence	917	769	759
Deposit town	Delaware	1 810	1 656	1 560
De Ruyter town	Madison	1 349	1 366	1 290
De Witt town	Onondaga	26 868	29 198	22 740
Diana town	Lewis	1 709	1 649	1 641
Dickinson town	Broome	5 594	5 687	6 591
Dickinson town	Franklin	786	832	857
Dix town	Schuyler	4 138	4 201	3 916
Dover town	Dutchess	7 261	8 475	8 776
Dresden town	Washington	559	480	426
Dryden town	Tompkins	12 156	9 770	7 353
Duane town	Franklin	184	111	95
Duanesburg town	Schenectady	4 729	3 800	3 070
Dunkirk town	Chautauqua	1 584	1 646	1 541
Durham town	Greene	2 283	1 651	1 313
Eagle town	Wyoming	1 216	996	896
East Bloomfield town	Ontario	3 327	3 151	2 297
Eastchester town	Westchester	32 648	36 660	33 613
East Fishkill town	Dutchess	18 091	11 092	4 778
East Greenbush town	Rensselaer	12 913	10 679	9 107
East Hampton town	Suffolk	14 029	10 980	8 827
Easton town	Washington	2 020	1 956	1 681
East Otto town	Cattaraugus	942	910	701
Eaton town	Madison	5 182	4 458	3 196
Eden town	Erie	7 327	7 644	6 630
Edinburg town	Saratoga	1 126	844	602
Edmeston town	Otsego	1 732	1 709	1 721
Edwards town	St. Lawrence	1 208	1 219	1 366
Elba town	Genesee	2 487	2 312	2 260
Elbridge town	Onondaga	5 885	5 503	4 644
Elizabethtown town	Essex	1 267	1 284	1 328
Ellenburg town	Clinton	1 751	1 775	1 945
Ellery town	Chautauqua	4 617	4 594	3 953
Ellicott town	Chautauqua	9 979	10 233	10 451
Ellicottville town	Cattaraugus	1 677	1 779	1 968
Ellington town	Chautauqua	1 690	1 384	1 314
Ellisburg town	Jefferson	3 312	3 385	3 285
Elma town	Erie	10 574	10 011	7 468
Elmira town	Chemung	7 635	8 408	8 413
Enfield town	Tompkins	2 375	2 028	1 573
Ephratah town	Fulton	1 564	1 297	1 237
Erin town	Chemung	2 037	1 669	1 175
Erwin town	Steuben	6 445	6 275	5 829
Esopus town	Ulster	7 605	6 974	6 597
Esperance town	Schoharie	1 951	1 567	1 232
Essex town	Essex	880	837	880
Evans town	Erie	17 961	14 570	12 078
Exeter town	Otsego	968	996	923
Fabius town	Onondaga	1 811	1 607	1 565
Fairfield town	Herkimer	1 455	1 446	1 282
Fallsburg town	Sullivan	9 862	7 959	6 748
Farmersville town	Cattaraugus	978	754	721
Farmington town	Ontario	8 933	3 565	2 114
Fayette town	Seneca	3 561	2 997	2 825
Fenner town	Madison	1 580	1 321	900
Fenton town	Broome	7 400	6 719	5 920
Fine town	St. Lawrence	2 243	'2 302	2 391
Fishkill town	Dutchess	15 506	11 935	7 083
Fleming town	Cayuga	2 394	2 242	2 071
Florence town	Oneida	688	610	583
Florida town	Montgomery	2 578	2 283	2 168
Floyd town	Oneida	3 863	3 620	2 234
Forestburgh town	Sullivan	796	474	356
Forestport town	Oneida	1 380	1 173	821
Fort Ann town	Washington	4 425	3 749	3 124
Fort Covington town	Franklin	1 804	1 963	1 905
Fort Edward town	Washington	6 479	6 719	6 523
Fowler town	St. Lawrence	1 721	1 576	1 722
Frankfort town	Herkimer	7 686	7 805	7 550
Franklin town	Delaware	2 431	2 202	2 133
Franklin town	Franklin	926	550	695
Franklinville town	Cattaraugus	3 102	2 847	3 090
Freedom town	Cattaraugus	1 840	1 355	1 059
Freetown town	Cortland	572	522	542
Fremont town	Steuben	865	884	779
Fremont town	Sullivan	1 346	1 047	1 047
French Creek town	Chautauqua	878	848	906
Friendship town	Allegany	2 164	2 106	2 020
Fulton town	Schoharie	1 394	1 060	1 008
Gaines town	Orleans	2 692	2 385	2 090
Gainesville town	Wyoming	2 133	2 177	2 032
Galen town	Wayne	4 480	4 619	4 419
Gallatin town	Columbia	1 292	737	621
Galway town	Saratoga	3 018	2 506	1 746
Gardiner town	Ulster	3 552	2 598	1 660
Gates town	Monroe	29 756	26 442	13 755
Geddes town	Onondaga	18 528	21 032	19 679
Genesee town	Allegany	1 787	1 187	1 193
Genesee Falls town	Wyoming	553	397	397
Genesea town	Livingston	8 673	7 278	4 337
Geneva town	Ontario	3 077	2 781	2 603
Genoa town	Cayuga	1 921	1 744	1 794
Georgetown town	Madison	779	816	633
German town	Chenango	250	188	253
German Flatts town	Herkimer	14 981	15 430	15 742
Germantown town	Columbia	1 922	1 782	1 504
Gerry town	Chautauqua	2 022	1 636	1 468
Ghent town	Columbia	4 636	3 729	3 485
Gilboa town	Schoharie	1 078	854	782
Glen town	Montgomery	1 893	1 797	1 734
Glenville town	Schenectady	28 519	28 969	25 707
Gorham town	Ontario	3 598	3 033	2 664
Goshen town	Orange	10 463	8 393	6 835
Gouverneur town	St. Lawrence	6 629	6 710	6 757
Grafton town	Rensselaer	1 665	1 307	1 009
Granby town	Oswego	6 341	4 718	3 704
Grand Island town	Erie	16 770	13 977	9 607
Granger town	Allegany	508	450	429
Granville town	Washington	5 566	5 412	5 015
Great Valley town	Cattaraugus	2 014	1 745	1 408
Greece town	Monroe	81 367	75 136	48 670
Greenburgh town	Westchester	82 881	'85 827	76 213
Greene town	Chenango	5 729	5 347	4 624
Greenfield town	Saratoga	5 104	'4 378	2 548
Green Island town	Albany	2 696	3 297	3 533
Greenport town	Columbia	4 029	3 686	3 299
Greenville town	Greene	2 849	2 279	1 879
Greenville town	Orange	2 085	1 379	890
Greenwich town	Washington	4 276	4 177	3 969
Greenwood town	Steuben	883	845	839
Greig town	Lewis	1 115	774	693
Groton town	Tompkins	5 213	4 881	4 469
Grove town	Allegany	497	415	469
Graveland town	Livingston	2 140	3 004	3 373
Guilderland town	Albany	26 515	21 208	16 710
Guilford town	Chenango	2 442	2 358	2 368
Hadley town	Saratoga	1 351	1 128	982
Hague town	Warren	766	910	771
Halcott town	Greene	150	199	193
Halfmoon town	Saratoga	11 860	9 287	4 120
Hamburg town	Erie	53 270	47 644	41 288
Hamden town	Delaware	1 276	1 169	1 108
Hamilton town	Madison	6 027	5 906	5 438
Hamlin town	Monroe	7 675	4 167	2 755
Hammond town	St. Lawrence	1 090	1 015	1 076
Hampton town	Washington	559	464	469
Hamptonburgh town	Orange	2 945	2 204	1 695
Hancock town	Delaware	3 497	3 604	3 907
Hannibal town	Oswego	4 027	3 165	2 673
Hanover town	Chautauqua	7 876	7 829	7 301
Hardenbergh town	Ulster	280	239	252
Harford town	Cortland	855	748	635
Harmony town	Chautauqua	2 121	1 922	1 797
Harpersfield town	Delaware	1 495	1 423	1 193
Harrietstown town	Franklin	5 604	5 643	5 664
Harrisburg town	Lewis	418	431	423
Harrison town	Westchester	23 046	21 544	19 201
Hartford town	Washington	1 742	1 398	1 058
Hartland town	Niagara	4 105	4 223	3 577
Hartsville town	Steuben	509	467	479
Hartwick town	Otsego	1 796	1 631	1 400
Hastings town	Oswego	7 095	6 042	4 457
Haverstraw town	Rockland	31 929	25 311	16 632
Hebron town	Washington	1 288	1 212	1 026

Table 5a. **Population of Towns: 1960 to 1980**—Con.

[For changes in boundaries of towns since 1970, see table 4. For meaning of symbols, see Introduction]

Towns	Counties	1980	1970	1960
Hector town	Schuyler	3 793	3 671	3 209
Hempstead town	Nassau	738 517	'801 592	740 738
Henderson town	Jefferson	1 330	1 364	1 207
Henrietta town	Monroe	36 134	33 017	11 598
Herkimer town	Herkimer	11 027	11 451	11 568
Hermon town	St. Lawrence	1 083	1 087	1 255
Highland town	Sullivan	1 878	1 377	1 138
Highlands town	Orange	14 004	14 661	11 990
Hillsdale town	Columbia	1 648	1 447	1 299
Hinsdale town	Cattaraugus	2 182	1 781	1 538
Holland town	Erie	3 446	3 140	2 304
Homer town	Cortland	6 599	6 480	5 751
Hoosick town	Rensselaer	6 732	6 651	6 490
Hope town	Hamilton	311	269	234
Hopewell town	Ontario	2 509	2 347	1 822
Hopkinton town	St. Lawrence	1 064	884	1 032
Horican town	Warren	1 082	890	833
Hornby town	Steuben	1 786	1 377	1 383
Hornellsville town	Steuben	4 066	3 993	3 413
Horseheads town	Chemung	20 238	20 552	17 808
Hounsfield town	Jefferson	2 645	2 771	2 722
Howard town	Steuben	1 236	1 029	929
Hume town	Allegany	2 040	1 838	1 729
Humphrey town	Cattaraugus	529	405	415
Hunter town	Greene	2 252	1 742	1 799
Huntington town	Suffolk	201 512	'200 172	126 221
Hurley town	Ulster	6 992	6 496	4 526
Huron town	Wayne	1 820	1 739	1 356
Hyde Park town	Dutchess	20 768	'16 910	12 681
Independence town	Allegany	1 138	1 031	1 004
Indian Lake town	Hamilton	1 410	1 290	1 186
Inlet town	Hamilton	320	287	307
Ira town	Cayuga	1 869	1 720	1 448
Irondequoit town	Monroe	57 648	'64 897	55 337
Ischua town	Cattaraugus	775	655	562
Islip town	Suffolk	298 897	'278 880	172 959
Italy town	Yates	953	532	428
Ithaca town	Tompkins	16 022	15 620	9 072
Jackson town	Washington	1 228	941	795
Jasper town	Steuben	1 128	1 042	1 008
Java town	Wyoming	2 273	1 949	1 757
Jay town	Essex	2 221	2 132	2 257
Jefferson town	Schoharie	1 108	840	800
Jerusalem town	Yates	3 908	3 581	2 847
Jewett town	Greene	723	442	562
Johnsburg town	Warren	2 173	2 377	2 250
Johnstown town	Fulton	6 719	5 750	5 120
Junius town	Seneca	1 354	1 111	871
Keene town	Essex	919	763	726
Kendall town	Orleans	2 388	2 183	1 680
Kent town	Putnam	12 433	8 106	3 924
Kiantone town	Chautauqua	1 443	1 340	1 254
Kinderhook town	Columbia	7 674	5 688	4 185
Kingsbury town	Washington	11 660	11 737	11 012
Kingston town	Ulster	924	748	490
Kirkland town	Oneida	10 334	9 688	7 978
Kirkwood town	Broome	5 834	5 687	4 651
Knox town	Albany	2 471	1 819	1 320
Kortright town	Delaware	1 250	1 236	1 073
Lafayette town	Onondaga	4 488	4 401	3 379
La Grange town	Dutchess	12 375	10 902	6 079
Lake George town	Warren	3 394	2 806	2 429
Lake Luzerne town	Warren	2 672	2 174	1 830
Lake Pleasant town	Hamilton	859	812	718
Lancaster town	Erie	30 144	30 634	25 605
Lansing town	Tompkins	8 317	5 972	4 221
Lapeer town	Cortland	592	507	459
Laurens town	Otsego	2 101	1 730	1 498
Lawrence town	St. Lawrence	1 658	1 632	1 785
Lebanon town	Madison	1 117	969	880
Ledyard town	Cayuga	1 869	1 886	1 646
Lee town	Oneida	6 892	6 095	4 302
Leicester town	Livingston	1 888	1 799	1 392
Lenox town	Madison	8 539	8 871	7 729
Leon town	Cattaraugus	1 055	878	808
Le Ray town	Jefferson	5 039	3 973	3 627
Le Roy town	Genesee	8 019	7 991	6 779
Lewis town	Essex	922	763	803
Lewis town	Lewis	720	649	587
Lewisboro town	Westchester	8 871	6 610	4 165
Lewiston town	Niagara	16 219	15 888	13 686
Lexington town	Greene	819	666	698
Leyden town	Lewis	1 660	1 677	1 715
Liberty town	Sullivan	9 879	9 329	8 676
Lima town	Livingston	3 859	3 445	2 716
Lincklaen town	Chenango	473	414	364
Lincoln town	Madison	1 722	1 168	1 102
Lindley town	Steuben	1 831	1 414	1 313
Lisbon town	St. Lawrence	3 548	3 271	3 040
Lisle town	Broome	2 039	1 917	1 587
Litchfield town	Herkimer	1 187	961	963
Little Falls town	Herkimer	1 434	1 411	1 188
Little Valley town	Cattaraugus	1 830	1 838	1 737
Livingston town	Columbia	3 087	2 280	1 770
Livonia town	Livingston	5 742	5 304	3 526
Lloyd town	Ulster	7 875	7 032	5 842
Locke town	Cayuga	1 751	1 152	982
Lockport town	Niagara	12 942	8 177	6 492
Lodi town	Seneca	1 184	1 287	1 267
Long Lake town	Hamilton	935	900	896
Lorraine town	Jefferson	720	628	609
Louisville town	St. Lawrence	2 946	2 727	2 520
Lowville town	Lewis	4 575	4 754	4 635
Lumberland town	Sullivan	1 210	857	538
Lyme town	Jefferson	1 695	1 550	1 448
Lyndon town	Cattaraugus	610	339	406
Lyons town	Wayne	6 073	6 015	6 147
Lyonsdale town	Lewis	1 135	1 013	942
Lysander town	Onondaga	13 897	11 968	10 225
McDonough town	Chenango	796	703	639
Macedon town	Wayne	6 508	5 488	3 617
Machias town	Cattaraugus	2 058	1 749	1 390
Macomb town	St. Lawrence	816	813	881
Madison town	Madison	2 314	2 221	1 915
Madrid town	St. Lawrence	1 852	1 635	1 623
Maine town	Broome	5 262	5 842	3 931
Malone town	Franklin	11 276	11 400	11 997
Malta town	Saratoga	6 968	3 813	2 223
Mamakating town	Sullivan	7 717	4 319	3 356
Mamaroneck town	Westchester	29 017	31 243	29 107
Manchester town	Ontario	9 002	7 840	6 242
Manhattan borough	New York	1 428 285	1 539 233	1 698 281
Manheim town	Herkimer	3 634	3 752	3 872
Manlius town	Onondaga	28 489	26 071	19 351
Mansfield town	Cattaraugus	784	605	632
Marathon town	Cortland	1 804	1 777	1 696
Marbletown town	Ulster	4 956	4 146	3 191
Marcellus town	Onondaga	6 180	5 744	4 527
Marcy town	Oneida	6 456	'7 877	7 024
Marilla town	Erie	4 861	3 250	2 252
Marion town	Wayne	4 456	3 784	2 785
Marlborough town	Ulster	7 055	5 657	4 863
Marshall town	Oneida	2 131	2 072	1 902
Martinsburg town	Lewis	1 494	1 516	1 469
Maryland town	Otsego	1 690	1 465	1 386
Masonville town	Delaware	1 156	1 140	1 030
Massena town	St. Lawrence	14 856	16 021	17 730
Mayfield town	Fulton	5 439	4 522	3 613
Mendon town	Monroe	5 434	4 541	3 902
Mentz town	Cayuga	2 441	2 338	2 105
Meredith town	Delaware	1 374	1 129	1 112
Mexico town	Oswego	4 790	4 174	3 435
Middleburgh town	Schoharie	2 980	2 486	2 437
Middlebury town	Wyoming	1 561	1 503	1 416
Middlefield town	Otsego	1 870	1 457	1 376
Middlesex town	Yates	1 127	925	817
Middletown town	Delaware	3 555	3 466	3 310
Milan town	Dutchess	1 668	1 322	944
Milford town	Otsego	2 685	2 485	2 055
Milo town	Yates	6 732	6 654	6 965
Milton town	Saratoga	12 876	10 450	7 114
Mina town	Chautauqua	1 245	1 129	1 188
Minden town	Montgomery	4 743	4 691	4 560
Minerva town	Essex	781	733	700
Minetto town	Oswego	1 905	1 688	1 290
Minisink town	Orange	2 488	1 942	1 433
Mohawk town	Montgomery	3 795	3 677	3 070
Moira town	Franklin	2 624	2 468	2 362
Monroe town	Orange	14 948	9 169	5 965
Montague town	Lewis	32	58	73
Montezuma town	Cayuga	1 125	857	743
Montgomery town	Orange	16 576	13 995	11 672
Montour town	Schuyler	2 607	2 324	2 182
Moores town	Clinton	2 927	2 606	2 587
Moravia town	Cayuga	2 640	2 668	2 406
Moreau town	Saratoga	11 188	'10 411	8 406
Morehouse town	Hamilton	102	113	65
Mariah town	Essex	5 139	5 244	5 837
Morris town	Otsego	1 780	1 630	1 525
Morristown town	St. Lawrence	1 921	1 823	1 776
Mount Hope town	Orange	4 398	2 966	2 291
Mount Kisco town	Westchester	8 025	8 172	6 805
Mount Morris town	Livingston	4 478	4 579	4 567
Mount Pleasant town	Westchester	39 298	38 535	34 955
Murray town	Orleans	4 754	4 638	3 767
Nanticoke town	Broome	1 425	1 020	794
Naples town	Ontario	2 338	2 236	1 955
Napoli town	Cattaraugus	886	778	670
Nassau town	Rensselaer	4 479	4 043	3 721
Nelson town	Madison	1 495	1 410	1 170
Neversink town	Sullivan	2 840	2 055	1 565
New Albion town	Cattaraugus	2 156	1 988	1 981
Newark Valley town	Tioga	3 765	3 323	2 880
New Baltimore town	Greene	3 050	2 068	1 972
New Berlin town	Chenango	3 025	2 823	2 633
New Bremen town	Lewis	2 316	2 040	1 963
Newburgh town	Orange	22 747	21 593	15 547
New Castle town	Westchester	15 425	19 837	14 388
Newcomb town	Essex	681	957	1 187
Newfane town	Niagara	9 268	9 459	8 523
Newfield town	Tompkins	4 401	3 390	2 193
New Hartford town	Oneida	21 286	21 430	18 444
New Haven town	Oswego	2 421	1 845	1 478
New Hudson town	Allegany	669	579	612

Table 5a. **Population of Towns: 1960 to 1980**—Con.

[For changes in boundaries of towns since 1970, see table 4. For meaning of symbols, see Introduction]

Towns	Counties	1980	1970	1960
New Lebanon town	Columbia	2 271	2 035	1 674
New Lisbon town	Otsego	948	823	812
New Paltz town	Ulster	10 183	10 415	5 841
Newport town	Herkimer	2 206	1 992	1 907
New Scotland town	Albany	8 976	8 481	5 818
Newstead town	Erie	7 231	6 322	5 825
New Windsor town	Orange	19 534	16 650	11 908
Niagara town	Niagara	9 648	8 368	7 503
Nichols town	Tioga	2 567	2 271	1 998
Niles town	Cayuga	1 115	965	943
Niskayuna town	Schenectady	17 471	17 879	14 032
Norfolk town	St. Lawrence	4 992	4 701	4 590
Northampton town	Fulton	2 829	2 379	2 033
North Castle town	Westchester	9 467	9 591	6 797
North Collins town	Erie	3 791	4 090	3 805
North Dansville town	Livingston	5 994	6 358	6 095
North East town	Dutchess	2 877	2 730	2 489
North Elba town	Essex	6 597	5 776	6 005
North Greenbush town	Rensselaer	10 396	10 513	8 161
North Harmony town	Chautauqua	2 263	2 264	2 132
North Hempstead town	Nassau	218 624	'235 007	219 088
North Hudson town	Essex	179	212	220
North Norwich town	Chenango	1 687	1 579	1 096
North Salem town	Westchester	4 569	3 828	2 345
Northumberland town	Saratoga	2 732	1 779	1 353
Norway town	Herkimer	662	605	427
Norwich town	Chenango	4 042	3 221	2 587
Nunda town	Livingston	2 692	2 574	2 309
Oakfield town	Genesee	3 213	3 364	3 388
Ogden town	Monroe	14 693	11 736	7 262
Ohio town	Herkimer	788	468	480
Oil Springs Indian Reservation	Allegany	2	'–	...
Oil Springs Indian Reservation	Cattaraugus	4	5	...
Olean town	Cattaraugus	2 130	2 211	2 268
Olive town	Ulster	3 924	2 857	1 999
Oneonta town	Otsego	4 655	4 185	4 068
Onondaga Indian Reservation	Onondaga	596	785	941
Onondaga town	Onondaga	17 824	16 555	13 429
Ontario town	Wayne	7 480	6 014	4 259
Oppenheim town	Fulton	1 806	1 431	1 223
Orange town	Schuyler	1 358	1 076	1 047
Orangetown town	Rockland	48 612	53 533	43 172
Orangeville town	Wyoming	1 103	820	633
Orchard Park town	Erie	24 359	19 978	15 876
Orleans town	Jefferson	2 007	1 927	1 982
Orwell town	Oswego	1 031	836	663
Osceola town	Lewis	321	167	181
Ossian town	Livingston	667	551	489
Ossining town	Westchester	30 680	32 397	26 199
Oswegatchie town	St. Lawrence	3 846	3 162	2 836
Oswego town	Oswego	7 865	'6 514	2 796
Otego town	Otsego	2 801	2 249	2 008
Otisco town	Onondaga	2 112	1 470	1 188
Otsego town	Otsego	4 012	3 998	4 121
Otselic town	Chenango	955	925	854
Otto town	Cattaraugus	828	731	715
Ovid town	Seneca	2 530	3 107	3 097
Owasco town	Cayuga	3 612	3 619	3 409
Owego town	Tioga	20 471	20 336	14 710
Oxford town	Chenango	3 961	3 761	3 457
Oyster Bay town	Nassau	305 750	'333 342	290 055
Palatine town	Montgomery	2 819	2 711	2 556
Palermo town	Oswego	3 253	2 321	1 663
Palmyra town	Wayne	7 652	7 417	6 179
Pamelia town	Jefferson	2 417	1 894	1 414
Paris town	Oneida	4 456	4 579	4 219
Parish town	Oswego	2 172	1 782	1 439
Parishville town	St. Lawrence	1 951	1 631	1 473
Parma town	Monroe	12 585	10 748	6 277
Patterson town	Putnam	7 247	4 124	2 853
Pavilion town	Genesee	2 375	2 122	1 721
Pawling town	Dutchess	5 795	4 764	3 938
Pelham town	Westchester	12 978	13 933	13 404
Pembroke town	Genesee	4 146	3 959	3 451
Pendleton town	Niagara	4 726	4 733	3 589
Penfield town	Monroe	27 201	23 782	12 601
Perinton town	Monroe	41 802	31 568	16 314
Perry town	Wyoming	5 437	5 367	5 372
Perrysburg town	Cattaraugus	2 180	2 236	1 857
Persia town	Cattaraugus	2 442	2 587	2 756
Perth town	Fulton	3 261	2 383	1 768
Peru town	Clinton	5 352	4 312	3 848
Petersburg town	Rensselaer	1 369	1 187	989
Pharsalia town	Chenango	606	520	515
Phelps town	Ontario	6 522	6 330	5 825
Philadelphia town	Jefferson	1 417	1 355	1 297
Philipstown town	Putnam	9 155	7 717	5 918
Piercefield town	St. Lawrence	365	422	420
Pierrepont town	St. Lawrence	2 207	1 726	1 523
Pike town	Wyoming	991	916	878
Pinckney town	Lewis	305	319	357
Pine Plains town	Dutchess	2 199	1 792	1 608
Pitcairn town	St. Lawrence	792	'676	647
Pitcher town	Chenango	735	627	650
Pittsfield town	Otsego	1 067	968	880
Pittsford town	Monroe	26 743	25 058	15 156
Pittstown town	Rensselaer	4 901	3 905	2 973
Plainfield town	Otsego	847	742	764
Plattekill town	Ulster	7 409	4 458	3 009
Plattsburgh town	Clinton	16 384	15 881	14 515
Pleasant Valley town	Dutchess	6 892	6 021	4 046
Plymouth town	Chenango	1 515	1 174	1 004
Poestenkill town	Rensselaer	3 664	3 426	2 493
Poland town	Chautauqua	2 639	2 318	2 036
Pomfret town	Chautauqua	14 992	13 890	11 459
Pompey town	Onondaga	4 492	4 536	3 469
Poospatuck Indian Reservation	Suffolk	203	'125	...
Portage town	Livingston	771	731	733
Porter town	Niagara	7 251	7 429	7 309
Portland town	Chautauqua	4 433	3 802	3 605
Portville town	Cattaraugus	4 486	4 252	3 321
Potsdam town	St. Lawrence	17 411	'16 700	14 045
Potter town	Yates	1 436	1 082	1 106
Poughkeepsie town	Dutchess	39 549	'41 087	32 164
Pound Ridge town	Westchester	4 009	3 792	2 573
Prattsburg town	Steuben	1 657	1 523	1 448
Prattsville town	Greene	666	721	790
Preble town	Cortland	1 637	1 601	991
Preston town	Chenango	941	714	753
Princetown town	Schenectady	1 804	1 405	912
Providence town	Saratoga	1 210	'803	556
Pulteney town	Steuben	1 274	1 167	1 106
Putnam town	Washington	506	579	490
Putnam Valley town	Putnam	8 994	5 209	3 070
Queens borough	Queens	1 891 325	'1987174	1 809 578
Queensbury town	Warren	18 978	14 506	10 004
Ramapo town	Rockland	89 060	76 702	35 064
Randolph town	Cattaraugus	2 593	2 621	2 513
Rathbone town	Steuben	913	873	726
Reading town	Schuyler	1 813	1 768	1 410
Redfield town	Oswego	459	386	388
Red Hook town	Dutchess	8 351	7 548	6 023
Red House town	Cattaraugus	110	158	235
Remsen town	Oneida	1 614	1 366	1 128
Rensselaerville town	Albany	1 780	1 531	1 232
Rhinebeck town	Dutchess	7 062	5 658	4 612
Richfield town	Otsego	2 608	2 602	2 662
Richford town	Tioga	906	916	804
Richland town	Oswego	5 594	5 324	4 554
Richmond town	Ontario	2 703	1 925	1 384
Richmondville town	Schoharie	2 186	1 903	1 746
Ridgeway town	Orleans	7 278	7 209	6 911
Riga town	Monroe	4 309	3 746	2 800
Ripley town	Chautauqua	3 229	2 934	2 848
Riverhead town	Suffolk	20 243	18 909	14 519
Rochester town	Ulster	5 344	3 940	3 012
Rockland town	Sullivan	4 207	3 919	4 216
Rodman town	Jefferson	836	772	765
Romulus town	Seneca	2 464	4 284	3 509
Root town	Montgomery	1 801	1 513	1 243
Rose town	Wayne	2 684	2 356	2 122
Roseboom town	Otsego	630	483	518
Rosendale town	Ulster	5 933	5 422	4 228
Rossie town	St. Lawrence	842	643	649
Rotterdam town	Schenectady	29 451	31 067	27 493
Roxbury town	Delaware	2 291	2 252	2 238
Royalton town	Niagara	7 765	7 375	6 585
Rush town	Monroe	3 001	3 287	2 555
Rushford town	Allegany	1 125	1 021	995
Russell town	St. Lawrence	1 638	1 586	1 588
Russia town	Herkimer	2 405	2 160	1 761
Rutland town	Jefferson	2 685	2 448	2 229
Rye town	Westchester	38 896	43 234	38 147
St. Armand town	Essex	1 064	903	868
St. Johnsville town	Montgomery	3 064	2 915	2 958
St. Regis Indian Reservation	Franklin	1 802	1 536	1 774
Salamanca town	Cattaraugus	608	571	432
Salem town	Washington	2 377	2 346	2 258
Salina town	Onondaga	37 400	38 281	33 076
Salisbury town	Herkimer	1 946	1 741	1 551
Sand Lake town	Rensselaer	7 022	5 843	4 629
Sandy Creek town	Oswego	3 256	2 644	2 506
Sanford town	Broome	2 635	2 528	2 489
Sangerfield town	Oneida	2 397	2 475	2 482
Santa Clara town	Franklin	310	168	158
Saranac town	Clinton	3 389	3 127	2 881
Saratoga town	Saratoga	4 595	4 206	3 515
Sardinia town	Erie	2 792	2 505	2 145
Saugerties town	Ulster	17 975	16 961	13 608
Savannah town	Wayne	1 905	1 676	1 667
Scarsdale town	Westchester	17 650	19 229	17 968
Schaghticoke town	Rensselaer	7 094	6 220	5 269
Schodack town	Rensselaer	11 345	11 196	8 052
Schoharie town	Schoharie	3 107	3 088	3 063
Schroeppel town	Oswego	8 016	7 153	5 554
Schroon town	Essex	1 606	1 403	1 220
Schuyler town	Herkimer	2 886	'2 808	1 893
Schuyler Falls town	Clinton	4 184	2 884	2 419
Scio town	Allegany	1 971	1 674	1 513
Scipio town	Cayuga	1 471	1 290	1 143
Scott town	Cortland	1 193	805	600
Scriba town	Oswego	5 455	3 619	2 489
Sempronius town	Cayuga	733	649	548
Seneca town	Ontario	2 749	2 808	2 698

Table 5a. **Population of Towns: 1960 to 1980**—Con.

[For changes in boundaries of towns since 1970, see table 4. For meaning of symbols, see Introduction]

Towns	Counties	1980	1970	1960
Seneca Falls town	Seneca	9 886	9 900	9 264
Sennett town	Cayuga	2 561	2 553	2 283
Seward town	Schoharie	1 587	1 271	1 210
Shandaken town	Ulster	2 912	2 593	2 078
Sharon town	Schoharie	1 915	1 566	1 405
Shawangunk town	Ulster	8 186	5 749	4 604
Shelby town	Orleans	5 361	5 366	5 051
Sheldon town	Wyoming	2 644	2 296	1 898
Shelter Island town	Suffolk	2 071	1 644	1 312
Sherburne town	Chenango	3 657	3 578	3 338
Sheridan town	Chautauqua	2 659	2 527	2 539
Sherman town	Chautauqua	1 490	1 428	1 511
Shinnecock Indian Reservation	Suffolk	297	174	234
Sidney town	Delaware	6 856	6 984	7 110
Skaneateles town	Onondaga	7 795	7 825	6 603
Smithfield town	Madison	1 001	864	804
Smithtown town	Suffolk	116 663	[1]114 657	50 347
Smithville town	Chenango	1 174	956	891
Smyrna town	Chenango	1 142	1 106	1 055
Sodus town	Wayne	9 485	8 754	6 587
Solon town	Cortland	865	687	549
Somers town	Westchester	13 133	9 402	5 468
Somerset town	Niagara	2 701	2 677	2 489
Southampton town	Suffolk	42 849	35 980	26 861
South Bristol town	Ontario	1 205	794	617
Southeast town	Putnam	11 416	9 901	6 844
Southold town	Suffolk	19 172	16 804	13 295
Southport town	Chemung	11 586	11 976	11 433
South Valley town	Cattaraugus	212	164	205
Spafford town	Onondaga	1 596	1 148	974
Sparta town	Livingston	1 458	1 157	1 019
Spencer town	Tioga	2 633	2 232	1 790
Springfield town	Otsego	1 239	1 136	1 121
Springport town	Cayuga	2 210	1 911	1 700
Springwater town	Livingston	2 143	1 678	1 293
Stafford town	Genesee	2 508	2 461	2 005
Stamford town	Delaware	2 038	2 072	2 103
Stanford town	Dutchess	3 319	2 479	1 614
Stark town	Herkimer	824	739	783
Starkey town	Yates	2 868	2 783	2 597
Staten Island borough	Richmond	352 121	295 443	221 991
Stephentown town	Rensselaer	2 031	1 731	1 361
Sterling town	Cayuga	3 301	2 589	2 495
Steuben town	Oneida	897	735	586
Stillwater town	Saratoga	6 316	5 023	4 416
Stockbridge town	Madison	1 947	1 711	1 574
Stockholm town	St. Lawrence	3 676	3 597	3 465
Stockport town	Columbia	2 847	2 324	2 025
Stockton town	Chautauqua	2 331	2 213	2 156
Stony Creek town	Warren	528	560	459
Stony Point town	Rockland	12 838	12 704	8 739
Stratford town	Fulton	625	495	421
Stuyvesant town	Columbia	2 216	1 665	1 496
Sullivan town	Madison	13 371	11 969	9 369
Summerhill town	Cayuga	850	670	667
Summit town	Schoharie	903	690	704
Sweden town	Monroe	14 859	11 461	7 224
Taghkanic town	Columbia	1 101	804	727
Taylor town	Cortland	481	493	474
Theresa town	Jefferson	1 853	1 754	1 635
Thompson town	Sullivan	13 550	11 418	8 792
Throop town	Cayuga	1 797	1 757	1 559
Thurman town	Warren	852	708	548
Thurston town	Steuben	986	810	619
Ticonderoga town	Essex	5 436	5 839	5 617
Tioga town	Tioga	4 432	3 621	2 814
Tompkins town	Delaware	968	905	1 463
Tonawanda Indian Reservation	Erie	12	16	30
Tonawanda town	Erie	91 269	107 282	105 032
Tonawanda Indian Reservation	Genesee	455	488	426
Tonawanda Indian Reservation	Niagara	–	–	–
Torrey town	Yates	1 363	1 186	1 007
Trenton town	Oneida	4 449	4 429	3 417
Triangle town	Broome	2 618	2 285	2 019
Troupsburg town	Steuben	1 005	1 004	1 074
Truxton town	Cortland	988	955	907
Tully town	Onondaga	2 409	1 901	1 633
Turin town	Lewis	824	805	878
Tuscarora Indian Reservation	Niagara	921	1 134	1 934
Tuscarora town	Steuben	1 338	1 071	1 043
Tusten town	Sullivan	1 424	1 224	1 087
Tuxedo town	Orange	3 069	2 967	2 227
Tyre town	Seneca	887	837	815
Tyrone town	Schuyler	1 479	1 254	1 137
Ulster town	Ulster	12 319	11 711	8 448
Ulysses town	Tompkins	4 666	[4]4 500	4 307
Unadilla town	Otsego	4 020	3 863	3 649
Union town	Broome	61 179	64 490	64 423
Union Vale town	Dutchess	2 658	1 702	1 138
Urbana town	Steuben	2 982	2 694	2 592
Van Buren town	Onondaga	12 585	11 859	8 754
Van Etten town	Chemung	1 519	1 375	1 285
Varick town	Seneca	1 868	1 700	1 480
Venice town	Cayuga	1 268	1 261	1 203
Vernon town	Oneida	5 354	4 871	7 146
Verona town	Oneida	6 681	6 290	5 305
Vestal town	Broome	27 238	26 909	16 806
Veteran town	Chemung	3 651	3 543	2 729
Victor town	Ontario	5 784	5 071	3 295
Victory town	Cayuga	1 519	1 251	1 159
Vienna town	Oneida	5 197	3 979	2 896
Villenova town	Chautauqua	1 061	970	969
Virgil town	Cortland	2 053	1 692	1 420
Volney town	Oswego	5 358	4 520	3 785
Waddington town	St. Lawrence	2 116	2 054	1 972
Wales town	Erie	2 844	2 617	1 910
Wallkill town	Orange	20 481	11 518	8 176
Walton town	Delaware	5 839	5 882	5 753
Walworth town	Wayne	5 281	4 584	2 782
Wappinger town	Dutchess	26 776	22 040	9 577
Ward town	Allegany	362	271	234
Warren town	Herkimer	1 065	978	918
Warrensburg town	Warren	3 810	3 330	2 907
Warsaw town	Wyoming	5 074	4 721	4 803
Warwick town	Orange	20 976	16 956	12 551
Washington town	Dutchess	4 382	4 407	3 695
Waterford town	Saratoga	7 194	[7]7 644	7 231
Waterloo town	Seneca	7 811	7 763	6 891
Watertown town	Jefferson	3 098	3 026	2 492
Watson town	Lewis	1 272	1 072	781
Waverly town	Franklin	1 110	1 022	1 050
Wawarsing town	Ulster	12 956	11 690	11 245
Wawayanda town	Orange	4 298	3 408	3 229
Wayland town	Steuben	3 881	3 546	3 385
Wayne town	Steuben	1 066	902	715
Webb town	Herkimer	1 701	1 616	1 562
Webster town	Monroe	28 925	24 739	16 434
Wells town	Hamilton	627	604	539
Wellsville town	Allegany	8 658	8 368	8 278
West Almond town	Allegany	357	213	293
West Bloomfield town	Ontario	2 281	1 990	1 444
Westerlo town	Albany	2 929	2 242	1 681
Western town	Oneida	1 954	2 072	1 811
Westfield town	Chautauqua	5 054	5 200	5 498
Westford town	Otsego	652	435	526
West Monroe town	Oswego	3 482	2 535	1 417
Westmoreland town	Oneida	5 458	5 093	4 084
Westport town	Essex	1 439	1 453	1 565
West Seneca town	Erie	51 210	48 404	33 644
West Sparta town	Livingston	1 100	935	817
West Turin town	Lewis	1 867	1 713	1 905
West Union town	Steuben	431	426	430
Westville town	Franklin	1 491	1 299	1 287
Wethersfield town	Wyoming	674	674	650
Wheatfield town	Niagara	9 609	9 722	8 008
Wheatland town	Monroe	4 897	4 265	3 711
Wheeler town	Steuben	1 014	858	766
White Creek town	Washington	2 988	2 644	2 365
Whitehall town	Washington	4 427	4 794	4 757
Whitestown town	Oneida	20 150	21 382	19 185
Willet town	Cortland	747	621	535
Williamson town	Wayne	6 319	6 356	5 294
Williamstown town	Oswego	1 008	883	739
Willing town	Allegany	1 451	1 296	1 208
Willsboro town	Essex	1 759	1 688	1 716
Wilmington town	Essex	1 051	777	683
Wilna town	Jefferson	6 227	6 538	6 809
Wilson town	Niagara	5 792	5 316	5 319
Wilton town	Saratoga	7 221	[2]2 984	1 902
Windham town	Greene	1 663	1 190	1 289
Windsor town	Broome	5 911	5 646	4 373
Winfield town	Herkimer	2 053	2 013	1 750
Wirt town	Allegany	1 137	1 094	1 117
Wolcott town	Wayne	4 021	3 764	3 498
Woodbury town	Orange	6 494	4 660	2 887
Woodhull town	Steuben	1 460	1 270	1 224
Woodstock town	Ulster	6 823	5 714	3 836
Worcester town	Otsego	1 993	1 925	1 946
Worth town	Jefferson	153	185	193
Wright town	Schoharie	1 302	1 068	910
Yates town	Orleans	2 447	2 303	2 063
York town	Livingston	3 212	3 166	2 695
Yorkshire town	Cattaraugus	3 620	2 627	2 012
Yorktown town	Westchester	31 988	28 064	16 453

Table 6. Rank and Population of Incorporated Places of 5,000 or More in 1980: 1980 and 1970

[For changes in boundaries of incorporated places since 1970, see table 4. For meaning of symbols, see Introduction]

Incorporated Places	Counties	1980 rank	Population 1980	Population 1970
New York city	Total	1	7 071 639	'7895563
	Bronx (pt. in)		1 168 972	1 471 701
	Kings (pt. in)		2 230 936	2 602 012
	New York (pt. in)		1 428 285	1 539 233
	Queens (pt. in)		1 891 325	'1987174
	Richmond (pt. in)		352 121	295 443
Buffalo city	Erie	2	357 870	462 768
Rochester city	Monroe	3	241 741	'295 011
Yonkers city	Westchester	4	195 351	204 297
Syracuse city	Onondaga	5	170 105	'197 297
Albany city	Albany	6	101 727	115 781
Utica city	Oneida	7	75 632	'91 373
Niagara Falls city	Niagara	8	71 384	85 615
New Rochelle city	Westchester	9	70 794	75 385
Schenectady city	Schenectady	10	67 972	'77 958
Mount Vernon city	Westchester	11	66 713	72 778
Troy city	Rensselaer	12	56 638	62 918
Binghamton city	Broome	13	55 860	64 123
White Plains city	Westchester	14	46 999	'50 346
Rome city	Oneida	15	43 826	50 148
Hempstead village	Nassau	16	40 404	39 411
Freeport village	Nassau	17	38 272	40 374
Jamestown city	Chautauqua	18	35 775	39 795
Valley Stream village	Nassau	19	35 769	40 413
North Tonawanda city	Niagara	20	35 760	36 012
Elmira city	Chemung	21	35 327	39 945
Long Beach city	Nassau	22	34 073	33 127
Auburn city	Cayuga	23	32 548	34 599
Poughkeepsie city	Dutchess	24	29 757	32 029
Ithaca city	Tompkins	25	28 732	26 226
Watertown city	Jefferson	26	27 861	30 787
Lindenhurst village	Suffolk	27	26 919	28 359
Rockville Centre village	Nassau	28	25 412	27 444
Lockport city	Niagara	29	24 844	25 399
Glen Cove city	Nassau	30	24 618	25 770
Kingston city	Ulster	31	24 481	25 544
Saratoga Springs city	Saratoga	32	23 906	18 845
Port Chester village	Westchester	33	23 565	25 803
Newburgh city	Orange	34	23 438	26 219
Harrison village	Westchester	35	23 046	...
Garden City village	Nassau	36	22 927	25 373
Lackawanna city	Erie	37	22 701	28 657
Amsterdam city	Montgomery	38	21 872	25 524
Middletown city	Orange	39	21 454	22 607
Plattsburgh city	Clinton	40	21 057	18 715
Mineola village	Nassau	41	20 757	21 845
Spring Valley village	Rockland	42	20 537	18 112
Lynbrook village	Nassau	43	20 424	'23 151
Ossining village	Westchester	44	20 196	21 659
Cortland city	Cortland	45	20 138	19 621
Depew village	Erie	46	19 819	22 158
Oswego city	Oswego	47	19 793	'20 913
Massapequa Park village	Nassau	48	19 779	22 112
Tonawanda city	Erie	49	18 693	21 898
Kenmore village	Erie	50	18 474	20 980
Peekskill city	Westchester	51	18 236	19 283
Olean city	Cattaraugus	52	18 207	19 169
Cohoes city	Albany	53	18 144	18 653
Gloversville city	Fulton	54	17 836	19 677
Scarsdale village	Westchester	55	17 650	19 229
Mamaroneck village	Westchester	56	17 616	18 909
Johnson City village	Broome	57	17 126	18 025
Floral Park village	Nassau	58	16 805	18 466
Batavia city	Genesee	59	16 703	17 338
Glens Falls city	Warren	60	15 897	17 222
Dunkirk city	Chautauqua	61	15 310	16 855
Geneva city	Total	62	15 133	'16 793
	Ontario (pt. in)		15 133	16 793
	Seneca (pt. in)		–	'–
Rye city	Westchester	63	15 083	15 869
Oneonta city	Otsego	64	14 933	16 030
Endicott village	Broome	65	14 457	16 556
Westbury village	Nassau	66	13 871	15 362
Fulton city	Oswego	67	13 312	14 003
Lancaster village	Erie	68	13 056	13 365
Corning city	Steuben	69	12 953	15 792
Beacon city	Dutchess	70	12 937	13 255
Massena village	St. Lawrence	71	12 851	14 042
Babylon village	Suffolk	72	12 388	12 897
Ogdensburg city	St. Lawrence	73	12 375	14 554
Watervliet city	Albany	74	11 354	12 404
Patchogue village	Suffolk	75	11 291	11 582
Fredonia village	Chautauqua	76	11 126	10 326
East Rockaway village	Nassau	77	10 917	'11 795
Oneida city	Madison	78	10 810	11 658
Suffern village	Rockland	79	10 794	8 273
Tarrytown village	Westchester	80	10 648	11 115
Potsdam village	St. Lawrence	81	10 635	'10 303
Hamburg village	Erie	82	10 582	10 215
Canandaigua city	Ontario	83	10 419	10 488
Hornell city	Steuben	84	10 234	12 144
Dobbs Ferry village	Westchester	85	10 053	10 353
Newark village	Wayne	86	10 017	11 644
New Hyde Park village	Nassau	87	9 801	10 116
Brockport village	Monroe	88	9 776	7 878
Lake Grove village	Suffolk	89	9 692	8 133
Ilion village	Herkimer	90	9 450	9 808
Johnstown city	Fulton	91	9 360	10 045
Malverne village	Nassau	92	9 262	10 036
West Haverstraw village	Rockland	93	9 181	8 558
Great Neck village	Nassau	94	9 168	'10 798
Amityville village	Suffolk	95	9 076	9 794
Rensselaer city	Rensselaer	96	9 047	10 136
Colonie village	Albany	97	8 869	8 701
Haverstraw village	Rockland	98	8 800	8 198
Port Jervis city	Orange	99	8 699	8 852
Hastings-on-Hudson village	Westchester	100	8 573	9 479
Herkimer village	Herkimer	101	8 383	8 960
Williston Park village	Nassau	102	8 216	9 154
Norwich city	Chenango	103	8 082	8 843
Mount Kisco village	Westchester	104	8 025	8 172
North Tarrytown village	Westchester	105	7 994	8 334
Hudson city	Columbia	106	7 986	8 940
North Syracuse village	Onondaga	107	7 970	8 687
Farmingdale village	Nassau	108	7 946	9 297
Malone village	Franklin	109	7 668	8 048
Northport village	Suffolk	110	7 651	'7 494
East Rochester village	Monroe	111	7 596	8 347
Seneca Falls village	Seneca	112	7 466	7 794
Hudson Falls village	Washington	113	7 419	7 917
Horseheads village	Chemung	114	7 348	7 989
Scotia village	Schenectady	115	7 280	'7 370
East Hills village	Nassau	116	7 160	'8 624
Solvay village	Onondaga	117	7 140	8 280
Briarcliff Manor village	Westchester	118	7 115	6 521
Canton village	St. Lawrence	119	7 055	6 398
Bayville village	Nassau	120	7 034	6 147
Salamanca city	Cattaraugus	121	6 890	7 877
Croton-on-Hudson village	Westchester	122	6 889	7 523
Pelham village	Westchester	123	6 848	2 076
East Aurora village	Erie	124	6 803	7 033
Pleasantville village	Westchester	125	6 749	7 110
Geneseo village	Livingston	126	6 746	5 714
Port Jefferson village	Suffolk	127	6 731	5 515
Baldwinsville village	Onondaga	128	6 446	6 298
Nyack village	Rockland	129	6 428	6 659
Medina village	Orleans	130	6 392	6 415
Larchmont village	Westchester	131	6 308	7 203
Monticello village	Sullivan	132	6 306	5 991
Bronxville village	Westchester	133	6 267	6 674
Lawrence village	Nassau	134	6 175	6 566
Cedarhurst village	Nassau	135	6 162	6 941
Little Falls city	Herkimer	136	6 156	7 629
Pelham Manor village	Westchester	137	6 130	6 673
Tuckahoe village	Westchester	138	6 076	6 236
Bath village	Steuben	139	6 042	6 053
Williamsville village	Erie	140	6 017	'6 878
Monroe village	Orange	141	5 996	4 439
Fairport village	Monroe	142	5 970	6 474
Irvington village	Westchester	143	5 774	5 878
Wellsville village	Allegany	144	5 769	5 815
Walden village	Orange	145	5 659	5 277
Great Neck Plaza village	Nassau	146	5 604	'6 043
Saranac Lake village	Total	147	5 578	6 086
	Essex (pt. in)		1 462	1 665
	Franklin (pt. in)		4 116	4 421
Mechanicville city	Saratoga	148	5 500	6 247
Webster village	Monroe	149	5 499	5 037
Manorhaven village	Nassau	150	5 384	'5 488
Sea Cliff village	Nassau	151	5 364	5 890
Waterloo village	Seneca	152	5 303	5 418
Cobleskill village	Schoharie	153	5 272	4 368
Penn Yan village	Yates	154	5 242	'5 293
Manlius village	Onondaga	155	5 241	4 295
Kings Point village	Nassau	156	5 234	'5 614
Wappingers Falls village	Dutchess	157	5 110	5 607

Table 7. **Population by Size of Place: 1980 and 1970**

[Portions of certain cities may be classified as rural, see appendix A for explanation. For meaning of symbols, see Introduction]

The State Urbanized Areas	1980				1970			
	Places	Population	Percent of total population	Percent distribution	Places	Population	Percent of total population	Percent distribution
THE STATE								
Total	**964**	**17 558 072**	**100.0**	...	**876**	**18 241 391**	**100.0**	...
Urban	**534**	**14 858 068**	**84.6**	**100.0**	**481**	**15 626 969**	**85.7**	**100.0**
Inside urbanized areas	380	13 792 375	78.6	92.8	320	14 444 492	79.2	92.4
Central cities	14	8 345 808	47.5	56.2	12	9 382 992	51.5	60.0
Cities of—								
1,000,000 or more	1	7 071 639	40.3	47.6	1	7 894 862	43.3	50.5
500,000 to 1,000,000	–	–	–	–	–	–	–	–
250,000 to 500,000	1	357 870	2.0	2.4	2	759 001	4.2	4.9
100,000 to 250,000	3	513 573	2.9	3.5	2	312 989	1.7	2.0
50,000 to 100,000	4	256 102	1.5	1.7	5	344 166	1.9	2.2
Less than 50,000	5	146 624	0.8	1.0	2	71 974	0.4	0.5
Urban fringe	366	5 446 567	31.0	36.7	308	5 061 500	27.8	32.4
Places of 2,500 or more	310	4 349 442	24.8	29.3	258	3 569 286	19.6	22.8
100,000 or more	1	195 351	1.1	1.3	1	204 297	1.1	1.3
50,000 to 100,000	8	539 734	3.1	3.6	5	349 343	1.9	2.2
25,000 to 50,000	28	958 280	5.5	6.4	27	879 835	4.8	5.6
10,000 to 25,000	100	1 614 168	9.2	10.9	81	1 246 005	6.8	8.0
5,000 to 10,000	121	864 188	4.9	5.8	105	755 931	4.1	4.8
2,500 to 5,000	52	177 721	1.0	1.2	39	133 875	0.7	0.9
Places of less than 2,500	56	83 931	0.5	0.6	50	71 993	0.4	0.5
2,000 to 2,500	11	25 084	0.1	0.2	12	26 512	0.1	0.2
1,500 to 2,000	19	32 781	0.2	0.2	15	25 432	0.1	0.2
1,000 to 1,500	12	15 429	0.1	0.1	10	11 338	0.1	0.1
Less than 1,000	14	10 637	0.1	0.1	13	8 711	–	0.1
Other urban	...	1 013 194	5.8	6.8	...	1 420 221	7.8	9.1
Outside urbanized areas	154	1 065 693	6.1	7.2	161	1 182 477	6.5	7.6
Places of—								
25,000 or more	4	124 916	0.7	0.8	8	234 093	1.3	1.5
10,000 to 25,000	24	390 399	2.2	2.6	23	364 667	2.0	2.3
5,000 to 10,000	32	219 212	1.2	1.5	40	268 955	1.5	1.7
2,500 to 5,000	94	331 166	1.9	2.2	90	314 762	1.7	2.0
Rural	**430**	**2 700 004**	**15.4**	**100.0**	**395**	**2 609 998**	**14.3**	**100.0**
Places of 1,000 to 2,500	260	412 487	2.3	15.3	223	356 188	2.0	13.6
2,000 to 2,500	52	117 024	0.7	4.3	45	99 414	0.5	3.8
1,500 to 2,000	75	130 752	0.7	4.8	71	123 991	0.7	4.8
1,000 to 1,500	133	164 711	0.9	6.1	107	132 783	0.7	5.1
Places of less than 1,000	170	100 383	0.6	3.7	172	105 936	0.6	4.1
Other rural	...	2 187 134	12.5	81.0	...	2 147 874	11.8	82.3
URBANIZED AREAS								
Total	**12**	**13 792 375**	**78.6**	**100.0**	**9**	**14 444 492**	**79.2**	**100.0**
Areas of—								
1,000,000 or more	2	11 675 260	66.5	84.7	2	12 456 170	68.3	86.2
500,000 to 1,000,000	1	606 070	3.5	4.4	1	601 361	3.3	4.2
250,000 to 500,000	2	869 299	5.0	6.3	2	862 694	4.7	6.0
100,000 to 250,000	3	453 121	2.6	3.3	3	450 228	2.5	3.1
Less than 100,000	4	188 625	1.1	1.4	1	74 039	0.4	0.5

Table 8. **Population by Urban and Rural Residence: 1930 to 1980**

[Portions of certain cities may be classified as rural, see appendix A for explanation. For meaning of symbols, see Introduction]

Size of Place	1980	1970	1960	1950 Current urban definition	1950 Previous urban definition	1940	1930
NUMBER OF PLACES							
Urban	**534**	**481**	**367**	**270**	**214**	**203**	**196**
Places of 2,500 or more	478	431	326	230	214	203	196
1,000,000 or more	1	1	1	1	1	1	1
500,000 to 1,000,000	–	–	1	1	1	1	1
250,000 to 500,000	1	2	1	1	1	1	1
100,000 to 250,000	4	3	5	4	4	4	4
50,000 to 100,000	12	10	11	6	6	6	6
25,000 to 50,000	35	37	26	15	16	10	10
10,000 to 25,000	126	104	82	45	45	48	47
5,000 to 10,000	153	145	83	61	55	48	41
2,500 to 5,000	146	129	116	96	85	84	85
Places of less than 2,500	56	50	41	40	...	...	...
Rural	**430**	**395**	**380**	**410**	**399**	**408**	**400**
Places of 1,000 to 2,500	260	223	196	195	171	148	146
Places of less than 1,000	170	172	184	215	228	260	254
Cumulative summary:							
Places of—							
1,000,000 or more	1	1	1	1	1	1	1
500,000 or more	1	1	2	2	2	2	2
250,000 or more	2	3	3	3	3	3	3
100,000 or more	6	6	8	7	7	7	7
50,000 or more	18	16	19	13	13	13	13
25,000 or more	53	53	45	28	29	23	23
10,000 or more	179	157	127	73	74	71	70
5,000 or more	332	302	210	134	129	119	111
2,500 or more	478	431	326	230	214	203	196
POPULATION							
Urban	**14 858 068**	**15 626 969**	**14 331 925**	**12 682 446**	**11 907 044**	**11 165 893**	**10 521 952**
Places of 2,500 or more	13 760 943	14 134 755	13 302 030	11 949 038	11 907 044	11 165 893	10 521 952
1,000,000 or more	7 071 639	7 894 862	7 781 984	7 891 957	7 891 957	7 454 995	6 930 446
500,000 to 1,000,000	–	–	532 759	580 132	580 132	575 901	573 076
250,000 to 500,000	357 870	759 001	318 611	332 488	332 488	324 975	328 132
100,000 to 250,000	708 924	517 286	739 202	609 907	609 907	579 660	573 124
50,000 to 100,000	795 836	693 509	731 882	467 266	467 266	439 961	436 076
25,000 to 50,000	1 190 485	1 185 902	873 209	521 363	555 780	365 702	364 045
10,000 to 25,000	2 043 902	1 610 672	1 348 601	757 041	764 117	792 092	730 349
5,000 to 10,000	1 083 400	1 024 886	569 563	431 912	387 156	326 282	277 831
2,500 to 5,000	508 887	448 637	406 219	356 972	318 241	306 325	308 873
Places of less than 2,500	83 931	71 993	55 844	55 931	...	...	...
Other urban	1 013 194	1 420 221	974 051	677 477	...	...	...
Rural	**2 700 004**	**2 609 998**	**2 450 379**	**2 147 746**	**2 923 148**	**2 313 249**	**2 066 114**
Places of 1,000 to 2,500	412 487	356 188	309 250	299 643	275 873	231 658	228 791
Places of less than 1,000	100 383	105 936	107 700	120 862	128 568	139 813	135 139
Other rural	2 187 134	2 147 874	2 033 429	1 727 241	2 518 707	1 941 778	1 702 184
PERCENT OF TOTAL POPULATION							
Urban	**84.6**	**85.7**	**85.4**	**85.5**	**80.3**	**82.8**	**83.6**
Places of 2,500 or more	78.4	77.5	79.3	80.6	80.3	82.8	83.6
1,000,000 or more	40.3	43.3	46.4	53.2	53.2	55.3	55.1
500,000 to 1,000,000	–	–	3.2	3.9	3.9	4.3	4.6
250,000 to 500,000	2.0	4.2	1.9	2.2	2.2	2.4	2.6
100,000 to 250,000	4.0	2.8	4.4	4.1	4.1	4.3	4.6
50,000 to 100,000	4.5	3.8	4.4	3.2	3.2	3.3	3.5
25,000 to 50,000	6.8	6.5	5.2	3.5	3.7	2.7	2.9
10,000 to 25,000	11.6	8.8	8.0	5.1	5.2	5.9	5.8
5,000 to 10,000	6.2	5.6	3.4	2.9	2.6	2.4	2.2
2,500 to 5,000	2.9	2.5	2.4	2.4	2.1	2.3	2.5
Places of less than 2,500	0.5	0.4	0.3	0.4	...	...	...
Other urban	5.8	7.8	5.8	4.6	...	...	...
Rural	**15.4**	**14.3**	**14.6**	**14.5**	**19.7**	**17.2**	**16.4**
Places of 1,000 to 2,500	2.3	2.0	1.8	2.0	1.9	1.7	1.8
Places of less than 1,000	0.6	0.6	0.6	0.8	0.9	1.0	1.1
Other rural	12.5	11.8	12.1	11.6	17.0	14.4	13.5

Table 9. **Population Inside and Outside Standard Metropolitan Statistical Areas (SMSA's) by Urban and Rural Residence: 1980**

[Portions of certain cities may be classified as rural, see appendix A for explanation. Place partly outside an SMSA is counted where larger part of population is located; population, however, is tabulated where located. For meaning of symbols, see Introduction]

The State Inside SMSA's Outside SMSA's	Total population	Inside places: Total		Incorporated places: Total		Incorporated places: Central cities of SMSA's		Incorporated places: Other		Census designated places		Outside places
		Number	Population	Number	Population	Number	Population	Number	Population	Number	Population	
THE STATE												
Total	**17 558 072**	**964**	**14 359 365**	**616**	**11 352 287**	**15**	**8 368 883**	**601**	**2 983 404**	**348**	**3 007 078**	**3 198 707**
Urban	**14 858 068**	**534**	**13 844 874**	**303**	**11 016 636**	**15**	**8 367 262**	**288**	**2 649 374**	**231**	**2 828 238**	**1 013 194**
Inside urbanized areas	13 792 375	380	12 779 181	184	10 089 356	14	8 345 808	170	1 743 548	196	2 689 825	1 013 194
Central cities	8 345 808	14	8 345 808	14	8 345 808	14	8 345 808	–	–	–	–	...
Cities of—												
1,000,000 or more	7 071 639	1	7 071 639	1	7 071 639	1	7 071 639	–	–	–	–	...
500,000 to 1,000,000	–	–	–	–	–	–	–	–	–	–	–	...
250,000 to 500,000	357 870	1	357 870	1	357 870	1	357 870	–	–	–	–	...
100,000 to 250,000	513 573	3	513 573	3	513 573	3	513 573	–	–	–	–	...
50,000 to 100,000	256 102	4	256 102	4	256 102	4	256 102	–	–	–	–	...
Less than 50,000	146 624	5	146 624	5	146 624	5	146 624	–	–	–	–	...
Urban fringe	5 446 567	366	4 433 373	170	1 743 548	–	–	170	1 743 548	196	2 689 825	1 013 194
Places of 2,500 or more	4 349 442	310	4 349 442	126	1 681 081	–	–	126	1 681 081	184	2 668 361	...
100,000 or more	195 351	1	195 351	1	195 351	...	...	1	195 351	–	–	...
50,000 to 100,000	539 734	8	539 734	3	208 891	...	...	3	208 891	5	330 843	...
25,000 to 50,000	958 280	28	958 280	8	283 608	–	–	8	283 608	20	674 672	...
10,000 to 25,000	1 614 168	100	1 614 168	32	538 544	–	–	32	538 544	68	1 075 624	...
5,000 to 10,000	864 188	121	864 188	46	329 769	...	...	46	329 769	75	534 419	...
2,500 to 5,000	177 721	52	177 721	36	124 918	...	...	36	124 918	16	52 803	...
Places of less than 2,500	83 931	56	83 931	44	62 467	...	...	44	62 467	12	21 464	...
2,000 to 2,500	25 084	11	25 084	8	18 352	...	...	8	18 352	3	6 732	...
1,500 to 2,000	32 781	19	32 781	13	22 111	...	...	13	22 111	6	10 670	...
1,000 to 1,500	15 429	12	15 429	9	11 367	...	...	9	11 367	3	4 062	...
Less than 1,000	10 637	14	10 637	14	10 637	...	...	14	10 637	–	–	...
Other urban	1 013 194	...	...	...	...	...	...	...	...	...	...	1 013 194
Outside urbanized areas	1 065 693	154	1 065 693	119	927 280	1	21 454	118	905 826	35	138 413	...
Places of—												
25,000 or more	124 916	4	124 916	4	124 916	–	–	4	124 916	–	–	...
10,000 to 25,000	390 399	24	390 399	24	390 399	1	21 454	23	368 945	–	–	...
5,000 to 10,000	219 212	32	219 212	25	173 579	...	...	25	173 579	7	45 633	...
2,500 to 5,000	331 166	94	331 166	66	238 386	...	...	66	238 386	28	92 780	...
Rural	**2 700 004**	**430**	**514 491**	**313**	**335 651**	**...**	**1 621**	**313**	**334 030**	**117**	**178 840**	**2 185 513**
Places of 1,000 to 2,500	412 487	260	412 487	143	233 647	...	...	143	233 647	117	178 840	...
2,000 to 2,500	117 024	52	117 024	32	71 589	...	...	32	71 589	20	45 435	...
1,500 to 2,000	130 752	75	130 752	47	82 403	...	...	47	82 403	28	48 349	...
1,000 to 1,500	164 711	133	164 711	64	79 655	...	...	64	79 655	69	85 056	...
Places of less than 1,000	100 383	170	100 383	170	100 383	...	...	170	100 383	–	–	...
Other rural	2 187 134	...	1 621	...	1 621	...	1 621	...	–	...	...	2 185 513
INSIDE SMSA's												
Total	**15 828 423**	**673**	**13 533 890**	**383**	**10 637 852**	**15**	**8 368 883**	**368**	**2 268 969**	**290**	**2 896 038**	**2 294 533**
Urban	**14 276 752**	**463**	**13 263 558**	**242**	**10 471 653**	**15**	**8 367 262**	**227**	**2 104 391**	**221**	**2 791 905**	**1 013 194**
Inside urbanized areas	13 792 375	380	12 779 181	184	10 089 356	14	8 345 808	170	1 743 548	196	2 689 825	1 013 194
Central cities	8 345 808	14	8 345 808	14	8 345 808	14	8 345 808	–	–	–	–	...
Cities of—												
1,000,000 or more	7 071 639	1	7 071 639	1	7 071 639	1	7 071 639	–	–	–	–	...
500,000 to 1,000,000	–	–	–	–	–	–	–	–	–	–	–	...
250,000 to 500,000	357 870	1	357 870	1	357 870	1	357 870	–	–	–	–	...
100,000 to 250,000	513 573	3	513 573	3	513 573	3	513 573	–	–	–	–	...
50,000 to 100,000	256 102	4	256 102	4	256 102	4	256 102	–	–	–	–	...
Less than 50,000	146 624	5	146 624	5	146 624	5	146 624	–	–	–	–	...
Urban fringe	5 446 567	366	4 433 373	170	1 743 548	–	–	170	1 743 548	196	2 689 825	1 013 194
Places of 2,500 or more	4 349 442	310	4 349 442	126	1 681 081	–	–	126	1 681 081	184	2 668 361	...
100,000 or more	195 351	1	195 351	1	195 351	...	...	1	195 351	–	–	...
50,000 to 100,000	539 734	8	539 734	3	208 891	...	...	3	208 891	5	330 843	...
25,000 to 50,000	958 280	28	958 280	8	283 608	–	–	8	283 608	20	674 672	...
10,000 to 25,000	1 614 168	100	1 614 168	32	538 544	–	–	32	538 544	68	1 075 624	...
5,000 to 10,000	864 188	121	864 188	46	329 769	...	...	46	329 769	75	534 419	...
2,500 to 5,000	177 721	52	177 721	36	124 918	...	...	36	124 918	16	52 803	...
Places of less than 2,500	83 931	56	83 931	44	62 467	...	...	44	62 467	12	21 464	...
2,000 to 2,500	25 084	11	25 084	8	18 352	...	...	8	18 352	3	6 732	...
1,500 to 2,000	32 781	19	32 781	13	22 111	...	...	13	22 111	6	10 670	...
1,000 to 1,500	15 429	12	15 429	9	11 367	...	...	9	11 367	3	4 062	...
Less than 1,000	10 637	14	10 637	14	10 637	...	...	14	10 637	–	–	...
Other urban	1 013 194	...	...	...	...	...	...	...	...	...	...	1 013 194
Outside urbanized areas	484 377	83	484 377	58	382 297	1	21 454	57	360 843	25	102 080	...
Places of—												
25,000 or more	–	–	–	–	–	–	–	–	–	–	–	...
10,000 to 25,000	171 560	10	171 560	10	171 560	1	21 454	9	150 106	–	–	...
5,000 to 10,000	114 012	16	114 012	11	79 560	...	...	11	79 560	5	34 452	...
2,500 to 5,000	198 805	57	198 805	37	131 177	...	...	37	131 177	20	67 628	...
Rural	**1 551 671**	**210**	**270 332**	**141**	**166 199**	**...**	**1 621**	**141**	**164 578**	**69**	**104 133**	**1 281 339**
Places of 1,000 to 2,500	228 543	142	228 543	73	124 410	...	...	73	124 410	69	104 133	...
2,000 to 2,500	72 636	32	72 636	21	47 358	...	...	21	47 358	11	25 278	...
1,500 to 2,000	66 431	38	66 431	24	41 987	...	...	24	41 987	14	24 444	...
1,000 to 1,500	89 476	72	89 476	28	35 065	...	...	28	35 065	44	54 411	...
Places of less than 1,000	40 168	68	40 168	68	40 168	...	...	68	40 168	–	–	...
Other rural	1 282 960	...	1 621	...	1 621	...	1 621	...	–	...	...	1 281 339

Table 9. **Population Inside and Outside Standard Metropolitan Statistical Areas (SMSA's) by Urban and Rural Residence: 1980**—Con.

[Portions of certain cities may be classified as rural, see appendix A for explanation. Place partly outside an SMSA is counted where larger part of population is located; population, however, is tabulated where located. For meaning of symbols, see Introduction]

The State Inside SMSA's Outside SMSA's	Total population	Inside places										Outside places
		Total		Incorporated places						Census designated places		
				Total		Central cities of SMSA's		Other				
		Number	Population	Number	Population	Number	Population	Number	Population	Number	Population	
OUTSIDE SMSA's												
Total	**1 729 649**	**291**	**825 475**	**233**	**714 435**	...	...	**233**	**714 435**	**58**	**111 040**	**904 174**
Urban	**581 316**	**71**	**581 316**	**61**	**544 983**	...	...	**61**	**544 983**	**10**	**36 333**	**–**
Inside urbanized areas	–	–	–	–	–	...	...	–	–	–	–	–
Central cities	–	–	–	–	–	...	...	–	–	...	...	...
Cities of—												
1,000,000 or more	–	–	–	–	–	...	...	–	–	...	...	...
500,000 to 1,000,000	–	–	–	–	–	...	...	–	–	...	...	...
250,000 to 500,000	–	–	–	–	–	...	...	–	–	...	...	...
100,000 to 250,000	–	–	–	–	–	...	...	–	–	...	...	...
50,000 to 100,000	–	–	–	–	–	...	...	–	–	...	...	...
Less than 50,000	–	–	–	–	–	...	...	–	–	...	...	...
Urban fringe	–	–	–	–	–	...	...	–	–	–	–	–
Places of 2,500 or more	–	–	–	–	–	...	...	–	–	–	–	...
100,000 or more	–	–	–	–	–	...	...	–	–	–	–	...
50,000 to 100,000	–	–	–	–	–	...	...	–	–	–	–	...
25,000 to 50,000	–	–	–	–	–	...	...	–	–	–	–	...
10,000 to 25,000	–	–	–	–	–	...	...	–	–	–	–	...
5,000 to 10,000	–	–	–	–	–	...	...	–	–	–	–	...
2,500 to 5,000	–	–	–	–	–	...	...	–	–	–	–	...
Places of less than 2,500	–	–	–	–	–	...	...	–	–	–	–	...
2,000 to 2,500	–	–	–	–	–	...	...	–	–	–	–	...
1,500 to 2,000	–	–	–	–	–	...	...	–	–	–	–	...
1,000 to 1,500	–	–	–	–	–	...	...	–	–	–	–	...
Less than 1,000	–	–	–	–	–	...	...	–	–	–	–	...
Other urban	–	...	...	...	...	...	...	...	...	...	...	–
Outside urbanized areas	581 316	71	581 316	61	544 983	...	...	61	544 983	10	36 333	...
Places of—												
25,000 or more	124 916	4	124 916	4	124 916	...	...	4	124 916	–	–	...
10,000 to 25,000	218 839	14	218 839	14	218 839	...	...	14	218 839	–	–	...
5,000 to 10,000	105 200	16	105 200	14	94 019	...	...	14	94 019	2	11 181	...
2,500 to 5,000	132 361	37	132 361	29	107 209	...	...	29	107 209	8	25 152	...
Rural	**1 148 333**	**220**	**244 159**	**172**	**169 452**	...	...	**172**	**169 452**	**48**	**74 707**	**904 174**
Places of 1,000 to 2,500	183 944	118	183 944	70	109 237	...	...	70	109 237	48	74 707	...
2,000 to 2,500	44 388	20	44 388	11	24 231	...	...	11	24 231	9	20 157	...
1,500 to 2,000	64 321	37	64 321	23	40 416	...	...	23	40 416	14	23 905	...
1,000 to 1,500	75 235	61	75 235	36	44 590	...	...	36	44 590	25	30 645	...
Places of less than 1,000	60 215	102	60 215	102	60 215	...	...	102	60 215	–	–	...
Other rural	904 174	...	–	...	–	...	...	...	–	...	...	904 174

Table 10. **Population Inside and Outside Standard Metropolitan Statistical Areas (SMSA's) by Size of Place: 1980**

[Place partly outside on SMSA is counted where larger part of population is located; population, however, is tabulated where located. For meaning of symbols, see Introduction]

The State Inside SMSA's Outside SMSA's	Total population	Inside places: Total		Inside places: Incorporated places: Total		Inside places: Incorporated places: Central cities of SMSA's		Inside places: Incorporated places: Other		Inside places: Census designated places		Outside places
		Number	Population	Number	Population	Number	Population	Number	Population	Number	Population	
THE STATE												
Total	**17 558 072**	**964**	**14 359 365**	**616**	**11 352 287**	**15**	**8 368 883**	**601**	**2 983 404**	**348**	**3 007 078**	**3 198 707**
Inside places	**14 359 365**	**964**	**14 359 365**	**616**	**11 352 287**	**15**	**8 368 883**	**601**	**2 983 404**	**348**	**3 007 078**	...
Places of—												
1,000,000 or more	7 071 639	1	7 071 639	1	7 071 639	1	7 071 639	–	–	–	–	...
500,000 to 1,000,000	–	–	–	–	–	–	–	–	–	–	–	...
250,000 to 500,000	357 870	1	357 870	1	357 870	1	357 870	–	–	–	–	...
100,000 to 250,000	708 924	4	708 924	4	708 924	3	513 573	1	195 351	–	–	...
50,000 to 100,000	795 836	12	795 836	7	464 993	4	256 102	3	208 891	5	330 843	...
25,000 to 50,000	1 192 106	35	1 192 106	15	517 434	3	108 910	12	408 524	20	674 672	...
10,000 to 25,000	2 043 902	126	2 043 902	58	968 278	3	60 789	55	907 489	68	1 075 624	...
5,000 to 10,000	1 083 400	153	1 083 400	71	503 348	...	...	71	503 348	82	580 052	...
2,500 to 5,000	508 887	146	508 887	102	363 304	...	...	102	363 304	44	145 583	...
2,000 to 2,500	142 108	63	142 108	40	89 941	...	...	40	89 941	23	52 167	...
1,500 to 2,000	163 533	94	163 533	60	104 514	...	...	60	104 514	34	59 019	...
1,000 to 1,500	180 140	145	180 140	73	91 022	...	...	73	91 022	72	89 118	...
500 to 1,000	88 789	122	88 789	122	88 789	...	...	122	88 789	–	–	...
200 to 500	21 855	58	21 855	58	21 855	...	...	58	21 855	–	–	...
Less than 200	376	4	376	4	376	...	...	4	376	–	–	...
Cumulative summary:												
Places of—												
1,000,000 or more	7 071 639	1	7 071 639	1	7 071 639	1	7 071 639	–	–	–	–	...
500,000 or more	7 071 639	1	7 071 639	1	7 071 639	1	7 071 639	–	–	–	–	...
250,000 or more	7 429 509	2	7 429 509	2	7 429 509	2	7 429 509	–	–	–	–	...
100,000 or more	8 138 433	6	8 138 433	6	8 138 433	5	7 943 082	1	195 351	–	–	...
50,000 or more	8 934 269	18	8 934 269	13	8 603 426	9	8 199 184	4	404 242	5	330 843	...
25,000 or more	10 126 375	53	10 126 375	28	9 120 860	12	8 308 094	16	812 766	25	1 005 515	...
10,000 or more	12 170 277	179	12 170 277	86	10 089 138	15	8 368 883	71	1 720 255	93	2 081 139	...
5,000 or more	13 253 677	332	13 253 677	157	10 592 486	15	8 368 883	142	2 223 603	175	2 661 191	...
2,500 or more	13 762 564	478	13 762 564	259	10 955 790	15	8 368 883	244	2 586 907	219	2 806 774	...
2,000 or more	13 904 672	541	13 904 672	299	11 045 731	15	8 368 883	284	2 676 848	242	2 858 941	...
1,500 or more	14 068 205	635	14 068 205	359	11 150 245	15	8 368 883	344	2 781 362	276	2 917 960	...
1,000 or more	14 248 345	780	14 248 345	432	11 241 267	15	8 368 883	417	2 872 384	348	3 007 078	...
500 or more	14 337 134	902	14 337 134	554	11 330 056	15	8 368 883	539	2 961 173	348	3 007 078	...
200 or more	14 358 989	960	14 358 989	612	11 351 911	15	8 368 883	597	2 983 028	348	3 007 078	...
Outside places	**3 198 707**	...	...	...	...	...	...	...	...	...	...	**3 198 707**
INSIDE SMSA's												
Total	**15 828 423**	**673**	**13 533 890**	**383**	**10 637 852**	**15**	**8 368 883**	**368**	**2 268 969**	**290**	**2 896 038**	**2 294 533**
Inside places	**13 533 890**	**673**	**13 533 890**	**383**	**10 637 852**	**15**	**8 368 883**	**368**	**2 268 969**	**290**	**2 896 038**	...
Places of—												
1,000,000 or more	7 071 639	1	7 071 639	1	7 071 639	1	7 071 639	–	–	–	–	...
500,000 to 1,000,000	–	–	–	–	–	–	–	–	–	–	–	...
250,000 to 500,000	357 870	1	357 870	1	357 870	1	357 870	–	–	–	–	...
100,000 to 250,000	708 924	4	708 924	4	708 924	3	513 573	1	195 351	–	–	...
50,000 to 100,000	795 836	12	795 836	7	464 993	4	256 102	3	208 891	5	330 843	...
25,000 to 50,000	1 067 190	31	1 067 190	11	392 518	3	108 910	8	283 608	20	674 672	...
10,000 to 25,000	1 825 063	112	1 825 063	44	749 439	3	60 789	41	688 650	68	1 075 624	...
5,000 to 10,000	978 200	137	978 200	57	409 329	...	...	57	409 329	80	568 871	...
2,500 to 5,000	376 526	109	376 526	73	256 095	...	...	73	256 095	36	120 431	...
2,000 to 2,500	97 720	43	97 720	29	65 710	...	...	29	65 710	14	32 010	...
1,500 to 2,000	99 212	57	99 212	37	64 098	...	...	37	64 098	20	35 114	...
1,000 to 1,500	104 905	84	104 905	37	46 432	...	...	37	46 432	47	58 473	...
500 to 1,000	42 464	58	42 464	58	42 464	...	...	58	42 464	–	–	...
200 to 500	8 135	21	8 135	21	8 135	...	...	21	8 135	–	–	...
Less than 200	206	3	206	3	206	...	...	3	206	–	–	...
Cumulative summary:												
Places of—												
1,000,000 or more	7 071 639	1	7 071 639	1	7 071 639	1	7 071 639	–	–	–	–	...
500,000 or more	7 071 639	1	7 071 639	1	7 071 639	1	7 071 639	–	–	–	–	...
250,000 or more	7 429 509	2	7 429 509	2	7 429 509	2	7 429 509	–	–	–	–	...
100,000 or more	8 138 433	6	8 138 433	6	8 138 433	5	7 943 082	1	195 351	–	–	...
50,000 or more	8 934 269	18	8 934 269	13	8 603 426	9	8 199 184	4	404 242	5	330 843	...
25,000 or more	10 001 459	49	10 001 459	24	8 995 944	12	8 308 094	12	687 850	25	1 005 515	...
10,000 or more	11 826 522	161	11 826 522	68	9 745 383	15	8 368 883	53	1 376 500	93	2 081 139	...
5,000 or more	12 804 722	298	12 804 722	125	10 154 712	15	8 368 883	110	1 785 829	173	2 650 010	...
2,500 or more	13 181 248	407	13 181 248	198	10 410 807	15	8 368 883	183	2 041 924	209	2 770 441	...
2,000 or more	13 278 968	450	13 278 968	227	10 476 517	15	8 368 883	212	2 107 634	223	2 802 451	...
1,500 or more	13 378 180	507	13 378 180	264	10 540 615	15	8 368 883	249	2 171 732	243	2 837 565	...
1,000 or more	13 483 085	591	13 483 085	301	10 587 047	15	8 368 883	286	2 218 164	290	2 896 038	...
500 or more	13 525 549	649	13 525 549	359	10 629 511	15	8 368 883	344	2 260 628	290	2 896 038	...
200 or more	13 533 684	670	13 533 684	380	10 637 646	15	8 368 883	365	2 268 763	290	2 896 038	...
Outside places	**2 294 533**	...	...	...	...	...	...	...	...	...	...	**2 294 533**

Table 10. **Population Inside and Outside Standard Metropolitan Statistical Areas (SMSA's) by Size of Place: 1980**—Con.

[Place partly outside on SMSA is counted where larger part of population is located; population, however, is tabulated where located. For meaning of symbols, see Introduction]

The State Inside SMSA's Outside SMSA's	Total population	Inside places										Outside places
		Total		Incorporated places						Census designated places		
				Total		Central cities of SMSA's		Other				
		Number	Population	Number	Population	Number	Population	Number	Population	Number	Population	
OUTSIDE SMSA's												
Total	**1 729 649**	**291**	**825 475**	**233**	**714 435**	...	...	**233**	**714 435**	**58**	**111 040**	**904 174**
Inside places	**825 475**	**291**	**825 475**	**233**	**714 435**	...	...	**233**	**714 435**	**58**	**111 040**	...
Places of--												
1,000,000 or more	–	–	–	–	–	...	...	...	...	–	–	...
500,000 to 1,000,000	–	–	–	–	–	...	...	...	...	–	–	...
250,000 to 500,000	–	–	–	–	–	...	...	...	...	–	–	...
100,000 to 250,000	–	–	–	–	–	...	...	...	...	–	–	...
50,000 to 100,000	–	–	–	–	–	...	...	...	...	–	–	...
25,000 to 50,000	124 916	4	124 916	4	124 916	...	...	4	124 916	–	–	...
10,000 to 25,000	218 839	14	218 839	14	218 839	...	...	14	218 839	–	–	...
5,000 to 10,000	105 200	16	105 200	14	94 019	...	...	14	94 019	2	11 181	...
2,500 to 5,000	132 361	37	132 361	29	107 209	...	...	29	107 209	8	25 152	...
2,000 to 2,500	44 388	20	44 388	11	24 231	...	...	11	24 231	9	20 157	...
1,500 to 2,000	64 321	37	64 321	23	40 416	...	...	23	40 416	14	23 905	...
1,000 to 1,500	75 235	61	75 235	36	44 590	...	...	36	44 590	25	30 645	...
500 to 1,000	46 325	64	46 325	64	46 325	...	...	64	46 325	–	–	...
200 to 500	13 720	37	13 720	37	13 720	...	...	37	13 720	–	–	...
Less than 200	170	1	170	1	170	...	...	1	170	–	–	...
Cumulative summary:												
Places of—												
1,000,000 or more	–	–	–	–	–	...	...	...	...	–	–	...
500,000 or more	–	–	–	–	–	...	...	...	...	–	–	...
250,000 or more	–	–	–	–	–	...	...	...	...	–	–	...
100,000 or more	–	–	–	–	–	...	...	...	...	–	–	...
50,000 or more	–	–	–	–	–	...	...	...	...	–	–	...
25,000 or more	124 916	4	124 916	4	124 916	...	...	4	124 916	–	–	...
10,000 or more	343 755	18	343 755	18	343 755	...	...	18	343 755	–	–	...
5,000 or more	448 955	34	448 955	32	437 774	...	...	32	437 774	2	11 181	...
2,500 or more	581 316	71	581 316	61	544 983	...	...	61	544 983	10	36 333	...
2,000 or more	625 704	91	625 704	72	569 214	...	...	72	569 214	19	56 490	...
1,500 or more	690 025	128	690 025	95	609 630	...	...	95	609 630	33	80 395	...
1,000 or more	765 260	189	765 260	131	654 220	...	...	131	654 220	58	111 040	...
500 or more	811 585	253	811 585	195	700 545	...	...	195	700 545	58	111 040	...
200 or more	825 305	290	825 305	232	714 265	...	...	232	714 265	58	111 040	...
Outside places	**904 174**	...	...	...	...	...	...	...	...	...	...	**904 174**

Table 11. **Population of Standard Metropolitan Statistical Areas (SMSA's): 1960 to 1980**

[SMSA's as defined for the 1980 census. Counts relate to component parts as defined at each census. For meaning of symbols, see Introduction]

Component Parts	1980	1970	1960
ALBANY–SCHENECTADY–TROY, N.Y.			
The area	795 019	'777 977	714 743
Inside central cities	226 337	'256 657	278 900
Albany city	101 727	115 781	129 726
Schenectady city	67 972	'77 958	81 682
Troy city	56 638	62 918	67 492
Outside central cities	568 682	'521 320	435 843
Albany County	285 909	286 742	272 926
Montgomery County	53 439	55 883	57 240
Rensselaer County	151 966	152 510	142 585
Saratoga County	153 759	'121 764	89 096
Schenectady County	149 946	'161 078	152 896
BINGHAMTON, N.Y.–PA.			
The area	301 336	302 672	283 600
Binghamton city	55 860	64 123	75 941
Outside central city	245 476	238 549	207 659
That part of the area in New York	263 460	268 328	250 463
Broome County	213 648	221 815	212 661
Tioga County	49 812	46 513	37 802
That part of the area in Pennsylvania	37 876	34 344	33 137
Susquehanna County	37 876	34 344	33 137
BUFFALO, N.Y.			
The area	1 242 826	1 349 211	1 306 957
Buffalo city	357 870	462 768	532 759
Outside central city	884 956	886 443	774 198
Erie County	1 015 472	1 113 491	1 064 688
Niagara County	227 354	235 720	242 269
ELMIRA, N.Y.			
The area	97 656	101 537	98 706
Elmira city	35 327	39 945	46 517
Outside central city	62 329	61 592	52 189
Chemung County	97 656	101 537	98 706
GLENS FALLS, N.Y.			
The area	109 649	102 127	92 478
Glens Falls city	15 897	17 222	18 580
Outside central city	93 752	84 905	73 898
Warren County	54 854	49 402	44 002
Washington County	54 795	52 725	48 476
NASSAU–SUFFOLK, N.Y.			
The area	2 605 813	'2 555 868	1 966 955
Outside central cities	2 605 813	'2 555 868	1 966 955
Nassau County	1 321 582	'1 428 838	1 300 171
Suffolk County	1 284 231	'1 127 030	666 784
NEW YORK, N.Y.–N.J.			
The area	9 120 346	'9 973 716	9 539 655
New York city	7 071 639	'7 895 563	7 781 984
Outside central city	2 048 707	'2 078 153	1 757 671
That part of the area in New Jersey	845 385	'897 148	780 255
Bergen County	845 385	'897 148	780 255
That part of the area in New York	8 274 961	'9 076 568	8 759 400
Bronx County	1 168 972	1 471 701	1 424 815
Kings County	2 230 936	2 602 012	2 627 319
New York County	1 428 285	1 539 233	1 698 281
Putnam County	77 193	56 696	31 722
Queens County	1 891 325	'1 987 174	1 809 578
Richmond County	352 121	295 443	221 991
Rockland County	259 530	229 903	136 803
Westchester County	866 599	'894 406	808 891
NEWBURGH–MIDDLETOWN, N.Y.			
The area	259 603	221 657	183 734
Inside central cities	44 892	48 826	54 454
Middletown city	21 454	22 607	23 475
Newburgh city	23 438	26 219	30 979
Outside central cities	214 711	172 831	129 280
Orange County	259 603	221 657	183 734
POUGHKEEPSIE, N.Y.			
The area	245 055	222 295	176 008
Poughkeepsie city	29 757	32 029	38 330
Outside central city	215 298	190 266	137 678
Dutchess County	245 055	222 295	176 008
ROCHESTER, N.Y.			
The area	971 230	961 516	800 658
Rochester city	241 741	'295 011	318 611
Outside central city	729 489	'666 505	482 047
Livingston County	57 006	54 041	44 053
Monroe County	702 238	711 917	586 387
Ontario County	88 909	78 849	68 070
Orleans County	38 496	37 305	34 159
Wayne County	84 581	79 404	67 989
SYRACUSE, N.Y.			
The area	642 971	'636 596	563 781
Syracuse city	170 105	'197 297	216 038
Outside central city	472 866	'439 299	347 743
Madison County	65 150	62 864	54 635
Onondaga County	463 920	'472 835	423 028
Oswego County	113 901	100 897	86 118
UTICA–ROME, N.Y.			
The area	320 180	'340 477	330 771
Inside central cities	119 458	'141 521	152 056
Rome city	43 826	50 148	51 646
Utica city	75 632	'91 373	100 410
Outside central cities	200 722	'198 956	178 715
Herkimer County	66 714	'67 407	66 370
Oneida County	253 466	'273 070	264 401

Table 11a. Population of Standard Consolidated Statistical Areas (SCSA's): 1960 to 1980

[SCSA's and SMSA's as defined for the 1980 census. Counts relate to component parts as defined at each census. For meaning of symbols, see Introduction]

Component Parts	1980	1970	1960
NEW YORK–NEWARK–JERSEY CITY, N.Y.–N.J.–CONN.			
The area	16 121 297	'17 035 270	15 404 756
That part of the area in Connecticut	325 546	'333 935	279 204
Norwalk, Conn.	126 692	'127 595	100 795
Stamford, Conn.	198 854	'206 340	178 409
That part of the area in New Jersey	4 914 977	'5 068 899	4 399 197
Jersey City, N.J.	556 972	'607 839	610 734
Long Branch–Asbury Park, N.J.	503 173	'461 849	334 401
New Brunswick–Perth Amboy–Sayreville, N.J.	595 893	583 813	433 856
New York, N.Y.–N.J. (pt.)	845 385	'897 148	780 255
Newark, N.J.	1 965 969	'2 057 468	1 833 333
Paterson–Clifton–Passaic, N.J.	447 585	460 782	406 618
That part of the area in New York	10 880 774	'11 632 436	10 726 355
Nassau–Suffolk, N.Y.	2 605 813	'2 555 868	1 966 955
New York, N.Y.–N.J. (pt.)	8 274 961	'9 076 568	8 759 400

Table 12. **Population of Standard Metropolitan Statistical Areas (SMSA's) by Type of Residence: 1980**

[Counts relate to areas as defined for the 1980 census. For meaning of symbols, see Introduction]

SMSA's	Total		Urban							Rural			
				Inside urbanized areas				Outside urbanized areas					
					Central cities of—								
	Number	Percent	Total	Total	SMSA's and urbanized areas	Urbanized areas only	Urban fringe	Central cities of SMSA's	Other urban	Total	Places of 1,000 to 2,500	Places of less than 1,000	Other rural
The State	17 558 072	100.0	14 858 068	13 792 375	8 345 808	–	5 446 567	21 454	1 044 239	2 700 004	412 487	100 383	2 187 134
Inside SMSA's	15 828 423	90.1	14 276 752	13 792 375	8 345 808	–	5 446 567	21 454	462 923	1 551 671	228 543	40 168	1 282 960
Albany–Schenectady–Troy, N.Y.	795 019	4.5	568 635	497 369	226 337	–	271 032	–	71 266	226 384	28 527	6 228	191 629
Binghamton, N.Y.–Pa.	263 460	1.5	170 414	161 312	55 860	–	105 452	–	9 102	93 046	5 682	2 750	84 614
Buffalo, N.Y.	1 242 826	7.1	1 061 808	1 002 285	357 870	–	644 415	–	59 523	181 018	24 827	939	155 252
Elmira, N.Y.	97 656	0.6	71 119	68 227	35 327	–	32 900	–	2 892	26 537	–	1 646	24 891
Glens Falls, N.Y.	109 649	0.6	52 799	44 028	15 897	–	28 131	–	8 771	56 850	5 985	1 788	49 077
Nassau–Suffolk, N.Y.	2 605 813	14.8	2 553 790	2 494 074	–	–	2 494 074	–	59 716	52 023	31 286	4 083	16 654
New York, N.Y.–N.J.	8 274 961	47.1	8 182 206	8 182 206	7 071 639	–	1 110 567	–	–	92 755	13 938	567	78 250
Newburgh–Middletown, N.Y.	259 603	1.5	147 157	65 711	23 438	–	42 273	21 454	59 992	112 446	33 883	3 132	75 431
Poughkeepsie, N.Y.	245 055	1.4	139 113	136 571	29 757	–	106 814	–	2 542	105 942	14 674	711	90 557
Rochester, N.Y.	971 230	5.5	692 514	606 070	241 741	–	364 329	–	86 444	278 716	36 464	3 710	238 542
Syracuse, N.Y.	642 971	3.7	444 082	379 284	170 105	–	209 179	–	64 798	198 889	21 008	6 759	171 122
Utica–Rome, N.Y.	320 180	1.8	193 115	155 238	117 837	–	37 401	–	37 877	127 065	12 269	7 855	106 941
Outside SMSA's	1 729 649	9.9	581 316	–	–	–	–	–	581 316	1 148 333	183 944	60 215	904 174

Table 13. Population of Urbanized Areas: 1980 and 1970

[Counts relate to areas as defined at each census. For meaning of symbols, see Introduction]

Component Parts	1980	1970
ALBANY–SCHENECTADY–TROY, N.Y.		
The area	490 015	486 525
Inside central cities	226 337	256 558
Albany city	101 727	115 781
Schenectady city	67 972	77 859
Troy city	56 638	62 918
Outside central cities	263 678	229 967
Albany County (pt.)	239 818	240 438
Albany city	101 727	115 781
Bethlehem town (pt.)	15 312	14 556
Delmar (CDP)	8 423	...
Cohoes city	18 144	18 653
Colonie town (pt.)	71 630	62 737
Colonie village	8 869	8 701
Latham (CDP)	11 182	9 661
Loudonville (CDP)	11 480	9 299
Menands village	4 012	3 449
Roessleville (CDP)	11 685	5 351
Green Island town	2 696	3 297
Green Island village	2 696	3 297
Guilderland town (pt.)	18 955	13 010
Westmere (CDP)	6 881	6 364
Watervliet city	11 354	12 404
Rensselaer County (pt.)	89 192	93 229
Brunswick town (pt.)	4 305	3 698
East Greenbush town (pt.)	10 835	7 789
North Greenbush town (pt.)	5 716	6 374
Rensselaer city	9 047	10 136
Schaghticoke town (pt.)	2 028	1 676
Schodack town (pt.)	623	638
Troy city	56 638	62 918
Saratoga County (pt.)	27 154	9 787
Ballston town (pt.)	1 883	1 986
Charlton town (pt.)	1 315	1 461
Clifton Park town (pt.)	13 385	545
Clifton Knolls (CDP)	5 636	...
Halfmoon town (pt.)	5 062	...
Waterford town (pt.)	5 509	5 795
Waterford village	2 405	2 879
Schenectady County (pt.)	133 851	143 071
Glenville town (pt.)	24 965	22 502
East Glenville (CDP)	6 537	5 898
Scotia village	7 280	8 224
Niskayuna town (pt.)	16 092	16 993
Niskayuna (CDP)	5 223	6 186
Rotterdam town (pt.)	24 822	25 717
Rotterdam (CDP)	22 933	25 153
Schenectady city	67 972	77 859
BINGHAMTON, N.Y.		
The area	161 312	167 224
Binghamton city	55 860	64 123
Outside central city	105 452	103 101
Broome County (pt.)	156 544	162 088
Binghamton city	55 860	64 123
Binghamton town (pt.)	1 652	739
Chenango town (pt.)	5 802	5 748
Conklin town (pt.)	2 864	2 074
Dickinson town (pt.)	5 388	4 003
Port Dickinson village	1 974	2 132
Fenton town (pt.)	2 698	2 592
Kirkwood town (pt.)	2 163	1 371
Union town (pt.)	57 534	60 494
Endicott village	14 457	16 556
Endwell (CDP)	13 745	15 999
Johnson City village	17 126	18 025
Vestal town (pt.)	22 583	20 944
Tioga County (pt.)	4 768	5 136
Owego town (pt.)	4 768	5 136
BUFFALO, N.Y.		
The area	1 002 285	1 086 594
Buffalo city	357 870	462 768
Outside central city	644 415	623 826
Erie County (pt.)	870 354	944 670
Amherst town (pt.)	103 096	83 899
Williamsville village (pt.)	6 017	6 835
Buffalo city	357 870	462 768
Cheektowaga town	109 442	113 740
Cheektowaga (CDP)	92 145	...
Depew village (pt.)	12 768	14 392
Sloan village	4 529	5 216
Williamsville village (pt.)	–	...
Clarence town (pt.)	10 018	6 881
Harris Hill (CDP)	5 087	...
Elma town (pt.)	361	...
Evans town (pt.)	4 348	1 824
Grand Island town (pt.)	10 688	5 501
Hamburg town (pt.)	49 055	37 990
Blasdell village	3 288	3 910
Hamburg village	10 582	10 215
Lackawanna city	22 701	28 657
Lancaster town (pt.)	24 457	24 293
BUFFALO, N.Y.—Con.		
Erie County (pt.)—Con.		
Lancaster town (pt.)—Con.		
Depew village (pt.)	7 051	7 766
Lancaster village	13 056	13 365
Orchard Park town (pt.)	17 146	3 936
Orchard Park village	3 671	...
Tonawanda city	18 693	21 898
Tonawanda town	91 269	107 282
Kenmore village	18 474	20 980
Tonawanda (CDP)	72 795	...
West Seneca town	51 210	46 001
West Seneca (CDP)	51 210	...
Niagara County (pt.)	131 931	141 924
Cambria town (pt.)	217	...
Lewiston town (pt.)	10 891	9 660
Lewiston village	3 326	3 292
Niagara town	9 648	7 959
Niagara Town (CDP)	9 648	...
Niagara Falls city	71 384	85 615
North Tonawanda city	35 760	36 012
Wheatfield town (pt.)	4 031	2 678
DANBURY, CONN.–N.Y.		
The area	95 371	66 651
Danbury city	60 470	50 781
Outside central city	34 901	15 870
That part of the area in Connecticut	92 066	66 651
Fairfield County (pt.)	91 277	66 651
Bethel town (pt.)	13 834	7 217
Bethel (CDP)	8 755	...
Brookfield town (pt.)	7 807	3 469
Danbury town	60 470	50 781
Danbury city	60 470	50 781
New Fairfield town (pt.)	9 166	3 009
Litchfield County (pt.)	789	...
New Milford town (pt.)	789	...
That part of the area in New York	3 305	...
Putnam County (pt.)	3 305	...
Patterson town (pt.)	3 305	...
ELMIRA, N.Y.		
The area	68 227	74 039
Elmira city	35 327	39 945
Outside central city	32 900	34 094
Chemung County (pt.)	68 227	74 039
Big Flats town (pt.)	631	589
Elmira city	35 327	39 945
Elmira town (pt.)	6 494	7 370
Elmira Heights village (pt.)	1 009	1 318
West Elmira (CDP)	5 485	5 901
Horseheads town (pt.)	16 805	17 450
Elmira Heights village (pt.)	3 270	3 588
Elmira Heights North (CDP)	2 659	2 906
Horseheads village	7 348	7 989
Horseheads North (CDP)	3 081	2 753
Southport town (pt.)	8 970	8 685
Southport (CDP)	8 329	8 685
GLENS FALLS, N.Y.		
The area	51 382	...
Glens Falls city	15 897	...
Outside central city	35 485	...
Saratoga County (pt.)	7 354	...
Moreau town (pt.)	7 354	...
Fernwood (CDP)	3 640	...
South Glens Falls village	3 714	...
Warren County (pt.)	28 782	...
Glens Falls city	15 897	...
Queensbury town (pt.)	12 885	...
Glens Falls North (CDP)	6 956	...
West Glens Falls (CDP)	5 331	...
Washington County (pt.)	15 246	...
Fort Edward town (pt.)	5 518	...
Fort Edward village	3 561	...
South Hudson Falls (CDP)	1 955	...
Kingsbury town (pt.)	9 728	...
Hudson Falls village	7 419	...
North Hudson Falls (CDP)	2 309	...
NEWBURGH, N.Y.		
The area	65 711	...
Newburgh city	23 438	...
Outside central city	42 273	...
Orange County (pt.)	65 711	...
Cornwall town (pt.)	7 414	...
Cornwall on Hudson village	3 164	...
Firthcliffe (CDP) (pt.)	4 250	...
New Windsor (CDP) (pt.)	–	...

Table 13. **Population of Urbanized Areas: 1980 and 1970**—Con.

[Counts relate to areas as defined at each census. For meaning of symbols, see Introduction]

Component Parts	1980	1970
NEWBURGH, N.Y.—Con.		
Orange County (pt.)—Con.		
Montgomery town (pt.)	268	...
Calden Hill (CDP) (pt.)	268	...
Newburgh city	23 438	...
Newburgh town (pt.)	18 524	...
Balmville (CDP)	2 919	...
Calden Hill (CDP) (pt.)	1 473	...
Gardnertown (CDP)	4 238	...
Middle Hope (CDP)	3 229	...
Newburgh West (CDP)	1 381	...
Orange Lake (CDP)	5 120	...
Stewart (CDP) (pt.)	–	...
New Windsor town (pt.)	16 067	...
Firthcliffe (CDP) (pt.)	180	...
New Windsor (CDP) (pt.)	7 812	...
New Windsor West (CDP)	2 120	...
Stewart (CDP) (pt.)	2 797	...
Vails Gate (CDP)	3 156	...
NEW YORK, N.Y.–NORTHEASTERN NEW JERSEY		
The area	15 590 274	16 206 841
Inside central cities	7 624 419	8 820 209
Jersey City city	223 532	260 545
New York city	7 071 639	7 894 862
Newark city	329 248	382 417
Outside central cities	7 965 855	7 386 632
That part of the area in New Jersey	4 917 299	4 837 265
Bergen County (pt.)	843 067	895 079
Allendale borough	5 901	6 240
Alpine borough	1 549	1 344
Bergenfield borough	25 568	33 131
Bogota borough	8 344	8 125
Carlstadt borough	6 166	7 947
Cliffside Park borough	21 464	14 387
Closter borough	8 164	8 604
Cresskill borough	7 609	7 164
Demarest borough	4 963	6 262
Dumont borough	18 334	17 534
East Rutherford borough	7 849	8 536
Edgewater borough	4 628	4 849
Elmwood Park borough	18 377	22 749
Emerson borough	7 793	8 428
Englewood city	23 701	24 985
Englewood Cliffs borough	5 698	5 938
Fair Lawn borough	32 229	37 975
Fairview borough	10 519	10 698
Fort Lee borough	32 449	30 631
Franklin Lakes borough	8 769	7 550
Garfield city	26 803	30 722
Glen Rock borough	11 497	13 011
Hackensack city	36 039	35 911
Harrington Park borough	4 532	4 841
Hasbrouck Heights borough	12 166	13 651
Haworth borough	3 509	3 760
Hillsdale borough	10 495	11 768
Ho–Ho–Kus borough	4 129	4 348
Leonia borough	8 027	8 847
Little Ferry borough	9 399	9 042
Lodi borough	23 956	25 213
Lyndhurst township	20 326	22 729
Lyndhurst (CDP)	20 326	...
Mahwah township (pt.)	9 809	7 606
Maywood borough	9 895	11 087
Midland Park borough	7 381	8 159
Montvale borough	7 318	7 327
Moonachie borough	2 706	2 937
New Milford borough	16 876	20 201
North Arlington borough	16 587	18 096
Northvale borough	5 046	5 177
Norwood borough	4 413	4 398
Oakland borough	13 443	14 420
Old Tappan borough	4 168	3 917
Oradell borough	8 658	8 903
Palisades Park borough	13 732	13 351
Paramus borough	26 474	29 495
Park Ridge borough	8 515	8 709
Ramsey borough	12 899	12 571
Ridgefield borough	10 294	11 308
Ridgefield Park village	12 738	14 453
Ridgewood village	25 208	27 547
River Edge borough	11 111	12 850
River Vale township	9 489	8 883
River Vale (CDP)	9 489	...
Rochelle Park township	5 603	6 380
Rochelle Park (CDP)	5 603	...
Rockleigh borough	192	308
Rutherford borough	19 068	20 802
Saddle Brook township	14 084	15 098
Saddle Brook (CDP)	14 084	...
Saddle River borough	2 763	2 437
South Hackensack township	2 229	2 459
Teaneck township	39 007	42 355
Teaneck (CDP)	39 007	...
Tenafly borough	13 552	14 827
Teterboro borough	19	14
Upper Saddle River borough	7 958	7 949
Waldwick borough	10 802	12 313
Wallington borough	10 741	10 284
Washington township	9 550	10 577

Component Parts	1980	1970
NEW YORK, N.Y.–NORTHEASTERN NEW JERSEY—Con.		
Bergen County (pt.)—Con.		
Washington township—Con.		
Washington Township (CDP)	9 550	...
Westwood borough	10 714	11 105
Woodcliff Lake borough	5 644	5 506
Wood–Ridge borough	7 929	8 311
Wyckoff township	15 500	16 039
Wyckoff (CDP)	15 500	...
Essex County	851 116	929 986
Belleville town	35 367	34 643
Bloomfield town	47 792	52 029
Caldwell borough	7 624	8 719
Cedar Grove township	12 600	15 582
Cedar Grove (CDP)	12 600	...
East Orange city	77 690	75 471
Essex Fells borough	2 363	2 541
Fairfield township	7 987	6 731
Fairfield (CDP)	7 987	...
Glen Ridge borough	7 855	8 518
Irvington town	61 493	59 743
Livingston township	28 040	30 127
Livingston (CDP)	28 040	...
Maplewood township	22 950	24 932
Maplewood (CDP)	22 950	...
Millburn township	19 543	21 307
Millburn (CDP)	19 543	...
Montclair town	38 321	44 043
Newark city	329 248	382 417
North Caldwell borough	5 832	6 425
Nutley town	28 998	32 099
Orange city	31 136	32 566
Roseland borough	5 330	4 453
South Orange Village township	15 864	16 971
South Orange (CDP)	15 864	...
Verona borough	14 166	15 067
West Caldwell borough	11 407	11 887
West Orange town	39 510	43 715
Hudson County	556 972	609 266
Bayonne city	65 047	72 743
East Newark borough	1 923	1 922
Guttenberg town	7 340	5 754
Harrison town	12 242	11 811
Hoboken city	42 460	45 380
Jersey City city	223 532	260 545
Kearny town	35 735	37 585
North Bergen township	47 019	47 751
North Bergen (CDP)	47 019	...
Secaucus town	13 719	13 228
Union City city	55 593	58 537
Weehawken township	13 168	13 383
Weehawken (CDP)	13 168	...
West New York town	39 194	40 627
Middlesex County (pt.)	573 435	549 641
Carteret borough	20 598	23 137
Dunellen borough	6 593	7 072
East Brunswick township	37 711	31 740
East Brunswick (CDP)	37 711	...
Edison township	70 193	67 120
Edison (CDP)	70 193	...
Helmetta borough	955	955
Highland Park borough	13 396	14 385
Jamesburg borough	4 114	4 584
Metuchen borough	13 762	16 031
Middlesex borough	13 480	15 038
Milltown borough	7 136	6 470
Monroe township (pt.)	11 674	3 013
New Brunswick city	41 442	41 885
North Brunswick township (pt.)	21 043	14 894
Old Bridge township (pt.)	48 954	42 850
Laurence Harbor (CDP)	6 737	6 715
Madison Park (CDP)	7 447	...
Old Bridge (CDP)	21 815	22 240
Perth Amboy city	38 951	38 798
Piscataway township	42 223	36 418
Piscataway (CDP)	42 223	...
Sayreville borough	29 969	32 508
South Amboy city	8 322	9 338
South Brunswick township (pt.)	10 123	...
Kendall Park (CDP)	7 419	...
South Plainfield borough	20 521	21 142
South River borough	14 361	15 428
Spotswood borough	7 840	7 891
Woodbridge township	90 074	98 944
Woodbridge Township (CDP)	90 074	...
Monmouth County (pt.)	422 630	359 711
Aberdeen township	17 235	17 371
Aberdeen Township (CDP)	17 235	...
Allenhurst borough	912	1 012
Asbury Park city	17 015	16 533
Atlantic Highlands borough	4 950	5 102
Avon–by–the–Sea borough	2 337	2 163
Belmar borough	6 771	5 782
Bradley Beach borough	4 772	4 163
Brielle borough	4 068	3 594
Deal borough	1 952	2 401
Eatontown borough	12 703	14 619
Englishtown borough	976	...

Table 13. **Population of Urbanized Areas: 1980 and 1970**—Con.

[Counts relate to areas as defined at each census. For meaning of symbols, see Introduction]

Component Parts	1980	1970
NEW YORK, N.Y.–NORTHEASTERN NEW JERSEY—Con.		
Monmouth County (pt.)—Con.		
Fair Haven borough	5 679	6 142
Hazlet township	23 013	22 038
Hazlet (CDP)	23 013	...
Highlands borough	5 187	3 916
Holmdel township (pt.)	3 388	1 059
Howell township (pt.)	11 867	...
Candlewood (CDP)	6 750	...
Interlaken borough	1 037	1 182
Keansburg borough	10 613	9 720
Keyport borough	7 413	7 205
Little Silver borough	5 548	6 010
Loch Arbour village	369	395
Long Branch city	29 819	31 774
Manalapan township (pt.)	14 286	...
Gordon's Corner (CDP)	6 320	...
Yorketown (CDP)	5 330	...
Manasquan borough	5 354	4 971
Marlboro township (pt.)	12 613	994
Robertsville (CDP)	8 461	...
Matawan borough	8 837	9 136
Middletown township (pt.)	62 307	51 968
Middletown (CDP)	61 615	...
Monmouth Beach borough	3 318	2 042
Neptune township	28 366	27 863
Neptune Township (CDP)	28 366	...
Neptune City borough	5 276	5 502
Ocean township	23 570	18 643
Ocean Township (CDP)	23 570	...
Oceanport borough	5 888	7 503
Red Bank borough	12 031	12 847
Rumson borough	7 623	7 421
Sea Bright borough	1 812	1 339
Sea Girt borough	2 650	2 207
Shrewsbury borough	2 962	3 315
Shrewsbury township	995	1 164
South Belmar borough	1 566	1 490
Spring Lake borough	4 215	3 896
Spring Lake Heights borough	5 424	4 602
Tinton Falls borough	7 740	5 925
Union Beach borough	6 354	6 472
Wall township (pt.)	14 439	11 385
West Long Branch borough	7 380	6 845
Morris County (pt.)	340 421	303 231
Boonton town	8 620	9 261
Butler borough	7 616	7 051
Chatham borough	8 537	9 566
Chatham township (pt.)	7 309	6 278
Denville township (pt.)	9 377	10 761
Dover town	14 681	15 039
East Hanover township	9 319	7 734
East Hanover (CDP)	9 319	...
Florham Park borough	9 359	8 094
Hanover township	11 846	10 700
Hanover Township (CDP)	11 846	...
Jefferson township (pt.)	7 411	...
Kinnelon borough	7 770	7 600
Lincoln Park borough	8 806	9 034
Madison borough	15 357	16 710
Mendham borough	4 899	3 729
Mine Hill township (pt.)	2 625	2 869
Montville township (pt.)	12 086	10 184
Morris township (pt.)	15 714	17 175
Morris Plains borough	5 305	5 540
Morristown town	16 614	17 662
Mountain Lakes borough	4 153	4 739
Mount Arlington borough	4 251	...
Mount Olive township	16 411	3 523
Budd Lake (CDP)	6 523	...
Netcong borough	3 557	...
Parsippany–Troy Hills township	49 868	54 713
Parsippany–Troy Hills Township (CDP)	49 868	...
Passaic township (pt.)	6 304	6 349
Pequannock township	13 776	14 350
Pequannock Township (CDP)	13 776	...
Randolph township (pt.)	11 696	7 091
Riverdale borough	2 530	2 729
Rockaway borough	6 852	6 383
Rockaway township (pt.)	15 895	13 439
White Meadow Lake (CDP)	8 429	8 499
Roxbury township (pt.)	15 349	8 366
Succasunna–Kenvil (CDP)	10 931	...
Victory Gardens borough	1 043	1 027
Wharton borough	5 485	5 535
Ocean County (pt.)	225 313	52 192
Bay Head borough	1 340	1 083
Beachwood borough	7 687	...
Berkeley township (pt.)	17 679	...
Holiday City–Berkeley (CDP)	9 019	...
Brick township	53 629	30 259
Brick Township (CDP)	53 629	...
Dover township (pt.)	55 247	...
Gilford Park (CDP)	6 528	...
Silverton (CDP)	7 236	...
Toms River (CDP)	7 465	...
Island Heights borough	1 575	...
Jackson township (pt.)	12 999	...

Component Parts	1980	1970
NEW YORK, N.Y.–NORTHEASTERN NEW JERSEY—Con.		
Ocean County (pt.)—Con.		
Lakewood township (pt.)	34 102	...
Lakewood (CDP)	22 863	...
Lavallette borough	2 072	...
Manchester township (pt.)	4 656	...
Mantoloking borough	433	...
Ocean Gate borough	1 385	...
Pine Beach borough	1 796	...
Point Pleasant borough	17 747	15 968
Point Pleasant Beach borough	5 415	4 882
Seaside Heights borough	1 802	...
Seaside Park borough	1 795	...
South Toms River borough	3 954	...
Passaic County (pt.)	425 589	443 281
Bloomingdale borough	7 867	7 797
Clifton city	74 388	82 437
Haledon borough	6 607	6 767
Hawthorne borough	18 200	19 173
Little Falls township	11 496	11 727
Little Falls (CDP)	11 496	...
North Haledon borough	8 177	7 614
Passaic city	52 463	55 124
Paterson city	137 970	144 824
Pompton Lakes borough	10 660	11 397
Prospect Park borough	5 142	5 176
Ringwood borough	12 625	9 381
Totowa borough	11 448	11 580
Wanaque borough	10 025	8 636
Wayne township	46 474	49 141
Wayne (CDP)	46 474	...
West Milford township (pt.)	754	815
West Paterson borough	11 293	11 692
Somerset County (pt.)	153 395	151 762
Bernards township (pt.)	9 518	10 940
Bernardsville borough	6 715	6 652
Bound Brook borough	9 710	10 450
Branchburg township (pt.)	2 745	1 706
Bridgewater township (pt.)	28 273	26 109
Franklin township (pt.)	24 388	24 196
Somerset (CDP)	21 731	...
Green Brook township (pt.)	4 010	3 760
Hillsborough township (pt.)	7 540	3 506
Manville borough	11 278	13 029
Millstone borough	530	...
North Plainfield borough	19 108	21 796
Raritan borough	6 128	6 691
Somerville borough	11 973	13 652
South Bound Brook borough	4 331	4 525
Warren township (pt.)	1 858	...
Watchung borough	5 290	4 750
Sussex County (pt.)	21 267	...
Byram township (pt.)	2 098	...
Hopatcong borough	15 531	...
Stanhope borough	3 638	...
Union County	504 094	543 116
Berkeley Heights township	12 549	13 078
Berkeley Heights (CDP)	12 549	...
Clark township	16 699	18 829
Clark (CDP)	16 699	...
Cranford township	24 573	27 391
Cranford (CDP)	24 573	...
Elizabeth city	106 201	112 654
Fanwood borough	7 767	8 920
Garwood borough	4 752	5 260
Hillside township	21 440	21 636
Hillside (CDP)	21 440	...
Kenilworth borough	8 221	9 165
Linden city	37 836	41 409
Mountainside borough	7 118	7 520
New Providence borough	12 426	13 796
Plainfield city	45 555	46 862
Rahway city	26 723	29 114
Roselle borough	20 641	22 585
Roselle Park borough	13 377	14 277
Scotch Plains township	20 774	22 279
Scotch Plains (CDP)	20 774	...
Springfield township	13 955	15 740
Springfield (CDP)	13 955	...
Summit city	21 071	23 620
Union township	50 184	53 077
Union (CDP)	50 184	...
Westfield town	30 447	33 720
Winfield township	1 785	2 184
Winfield (CDP)	1 785	...
That part of the area in New York	10 672 975	11 369 576
Bronx County	1 168 972	1 471 701
Bronx borough	1 168 972	1 471 701
New York city (pt.)	1 168 972	1 471 701
Kings County	2 230 936	2 602 012
Brooklyn borough	2 230 936	2 602 012
New York city (pt.)	2 230 936	2 602 012
Nassau County (pt.)	1 317 547	1 424 277
Glen Cove city	24 618	25 770
Hempstead town	738 517	801 097
Atlantic Beach village	1 775	1 640

Table 13. **Population of Urbanized Areas: 1980 and 1970**—Con.

[Counts relate to areas as defined at each census. For meaning of symbols, see Introduction]

Component Parts	1980	1970
NEW YORK, N.Y.–NORTHEASTERN NEW JERSEY—Con.		
Nassau County (pt.)—Con.		
Hempstead town—Con.		
Baldwin (CDP)	31 630	34 525
Bellerose village	1 187	1 654
Bellmore (CDP)	18 106	18 431
Cedarhurst village	6 162	6 941
East Meadow (CDP)	39 317	46 290
East Rockaway village	10 917	10 323
Elmont (CDP)	27 592	29 363
Floral Park village (pt.)	14 478	16 527
Franklin Square (CDP)	29 051	32 156
Freeport village	38 272	40 374
Garden City village	22 927	25 373
Hempstead village	40 404	39 411
Hewlett (CDP)	6 986	6 796
Hewlett Bay Park village	489	586
Hewlett Harbor village	1 331	1 545
Hewlett Neck village	472	529
Inwood (CDP)	8 228	8 433
Island Park village	4 847	5 396
Lakeview (CDP)	5 276	5 471
Lawrence village	6 175	6 566
Levittown (CDP)	57 045	65 440
Lynbrook village	20 424	23 776
Malverne village	9 262	10 036
Merrick (CDP)	24 478	25 904
Mineola village (pt.)	52	...
New Hyde Park village (pt.)	4 047	4 304
North Bellmore (CDP)	20 630	22 893
North Merrick (CDP)	12 848	13 650
North Valley Stream (CDP)	14 530	14 881
North Wantagh (CDP)	12 677	15 053
Oceanside (CDP)	33 639	35 372
Rockville Centre village	25 412	27 444
Roosevelt (CDP)	14 109	15 008
Seaford (CDP)	16 117	17 379
South Floral Park village	1 490	1 032
South Valley Stream (CDP)	5 462	6 595
South Westbury (CDP)	9 732	10 978
Stewart Manor village	2 373	2 183
Uniondale (CDP)	20 016	22 077
Valley Stream village	35 769	40 413
Wantagh (CDP)	19 817	21 873
West Hempstead (CDP)	18 536	20 375
Woodmere (CDP)	17 205	19 831
Woodsburgh village	847	817
Long Beach city	34 073	33 127
North Hempstead town	218 624	234 984
Albertson (CDP)	5 561	6 825
Baxter Estates village	911	1 109
Carle Place (CDP)	5 470	6 326
East Hills village (pt.)	7 146	8 656
East Williston village	2 708	2 808
Floral Park village (pt.)	2 327	1 939
Flower Hill village	4 558	4 486
Garden City Park (CDP)	7 712	7 488
Great Neck village	9 168	10 731
Great Neck Estates village	2 936	3 131
Great Neck Plaza village	5 604	5 921
Herricks (CDP)	8 123	9 112
Kensington village	1 132	1 582
Kings Point village	5 234	5 525
Lake Success village	2 396	3 254
Manhasset (CDP)	8 485	8 541
Manorhaven village	5 384	5 710
Mineola village (pt.)	20 705	21 845
Munsey Park village	2 806	2 980
New Cassel (CDP)	9 635	8 721
New Hyde Park village (pt.)	5 754	5 812
North Hills village	1 587	295
North New Hyde Park (CDP)	15 114	18 154
Old Westbury village (pt.)	2 175	2 186
Plandome village	1 503	1 593
Plandome Heights village	963	1 032
Plandome Manor village	883	835
Port Washington (CDP)	14 521	15 923
Port Washington North village	3 147	2 578
Roslyn village	2 134	2 546
Roslyn Estates village	1 292	1 420
Roslyn Harbor village (pt.)	785	806
Roslyn Heights (CDP)	6 546	7 242
Russell Gardens village	1 263	1 174
Saddle Rock village	921	895
Sands Point village	2 742	2 916
Thomaston village	2 684	2 486
Westbury village	13 871	15 362
Williston Park village	8 216	9 154
Oyster Bay town (pt.)	301 715	329 299
Bayville village	7 034	6 147
Bethpage (CDP)	16 840	18 555
Brookville village	3 290	3 212
East Hills village (pt.)	14	19
East Massapequa (CDP)	13 987	15 926
Farmingdale village	7 946	9 297
Hicksville (CDP)	43 245	48 075
Jericho (CDP)	12 739	14 010
Lattingtown village	1 749	1 773
Locust Grove (CDP)	9 670	11 626
Massapequa (CDP)	24 454	26 821
Massapequa Park village	19 779	22 112
Matinecock village	985	841
Mill Neck village	959	982
Muttontown village	2 725	2 081
North Massapequa (CDP)	21 385	23 123

Component Parts	1980	1970
NEW YORK, N.Y.–NORTHEASTERN NEW JERSEY—Con.		
Nassau County (pt.)—Con.		
Oyster Bay town (pt.)—Con.		
Old Bethpage (CDP)	6 215	7 084
Old Brookville village	1 574	2 267
Old Westbury village (pt.)	1 102	481
Oyster Bay (CDP)	6 497	6 822
Plainedge (CDP)	9 629	10 759
Plainview (CDP)	28 037	33 235
Roslyn Harbor village (pt.)	344	171
Sea Cliff village	5 364	5 890
South Farmingdale (CDP)	16 439	20 464
Syosset (CDP)	9 818	10 084
Upper Brookville village	1 245	1 182
West Amityville (CDP)	6 623	6 424
Woodbury (CDP)	7 043	...
New York County	1 428 285	1 539 233
Manhattan borough	1 428 285	1 539 233
New York city (pt.)	1 428 285	1 539 233
Putnam County (pt.)	29 495	13 252
Carmel town (pt.)	18 096	11 037
Mahopac (CDP)	7 681	5 265
Kent town (pt.)	8 281	...
Lake Carmel (CDP) (pt.)	7 210	...
Patterson town (pt.)	85	...
Lake Carmel (CDP) (pt.)	85	...
Philipstown town (pt.)	1 431	1 124
Putnam Valley town (pt.)	1 602	1 091
Queens County	1 891 325	1 986 473
Queens borough	1 891 325	1 986 473
New York city (pt.)	1 891 325	1 986 473
Richmond County	352 121	295 443
Staten Island borough	352 121	295 443
New York city (pt.)	352 121	295 443
Rockland County (pt.)	256 463	221 847
Clarkstown town	77 091	61 371
Congers (CDP)	7 123	5 928
Nanuet (CDP)	12 578	10 447
New City (CDP)	35 859	27 344
Nyack village (pt.)	696	715
Spring Valley village (pt.)	1 970	1 772
Upper Nyack village	1 906	2 096
Valley Cottage (CDP)	8 214	6 007
West Nyack (CDP)	8 553	5 510
Haverstraw town (pt.)	31 729	23 463
Haverstraw village	8 800	8 198
Pomona village (pt.)	1 170	...
West Haverstraw village	9 181	8 558
Orangetown town	48 612	53 533
Grand View-on-Hudson village	312	325
Nyack village (pt.)	5 732	5 944
Pearl River (CDP)	15 893	17 146
Piermont village	2 269	2 386
South Nyack village	3 602	3 435
Toppan (CDP)	8 267	7 424
Ramapo town (pt.)	87 916	72 676
Hillburn village	926	1 058
Hillcrest (CDP)	5 733	5 357
Monsey (CDP)	12 380	8 797
New Square village	1 750	1 156
Pomona village (pt.)	1 251	...
Sloatsburg village	3 154	3 134
Spring Valley village (pt.)	18 567	16 340
Suffern village	10 794	8 273
Viola (CDP)	5 340	5 136
Stony Point town (pt.)	11 115	10 804
Stony Point (CDP)	8 686	8 270
Suffolk County (pt.)	1 176 527	975 895
Babylon town (pt.)	203 058	203 389
Amityville village	9 076	9 794
Babylon village	12 388	12 897
Copiague (CDP)	20 132	19 632
Deer Park (CDP)	30 394	32 234
East Farmingdale (CDP)	5 522	...
Lindenhurst village	26 919	28 359
North Amityville (CDP)	13 140	11 936
North Babylon (CDP)	19 019	39 566
North Lindenhurst (CDP)	11 511	11 117
West Babylon (CDP)	41 699	12 893
Wyandanch (CDP)	13 215	15 716
Brookhaven town (pt.)	356 887	191 955
Belle Terre village	826	678
Bellport village	2 809	3 046
Centereach (CDP)	30 136	9 427
Center Moriches (CDP)	5 703	...
Coram (CDP)	24 752	...
East Patchogue (CDP)	18 139	8 092
Farmingville (CDP)	13 398	...
Holbrook (CDP) (pt.)	4 899	...
Holtsville (CDP) (pt.)	11 073	...
Lake Grove village	9 692	8 133
Lake Ronkonkoma (CDP) (pt.)	14 305	...
Mastic (CDP)	10 413	...
Mastic Beach (CDP)	8 318	...
Medford (CDP)	20 418	...
Middle Island (CDP)	5 703	...
Miller Place (CDP)	7 877	...

Table 13. **Population of Urbanized Areas: 1980 and 1970**—Con.

[Counts relate to areas as defined at each census. For meaning of symbols, see Introduction]

Component Parts	1980	1970
NEW YORK, N.Y.–NORTHEASTERN NEW JERSEY—Con.		
Suffolk County (pt.)—Con.		
Brookhaven town (pt.)—Con.		
Mount Sinai (CDP)	6 591	...
North Bellport (CDP)	7 432	5 903
North Patchogue (CDP)	7 126	5 232
Patchogue village	11 291	11 582
Poquott village	588	427
Port Jefferson village	6 731	5 515
Port Jefferson Station (CDP)	17 009	7 403
Ridge (CDP)	8 977	...
Rocky Point (CDP)	7 012	...
Selden (CDP)	17 259	11 613
Setauket–East Setauket (CDP)	10 176	...
Shirley (CDP)	18 072	...
Shoreham village	555	524
Sound Beach (CDP)	8 071	...
Stony Brook (CDP)	16 155	6 391
Huntington town (pt.)	199 245	195 688
Centerport (CDP)	6 576	...
Cold Spring Harbor (CDP)	5 336	5 509
Commack (CDP) (pt.)	13 687	14 601
Dix Hills (CDP)	26 693	10 050
East Northport (CDP)	20 187	12 392
Elwood (CDP)	11 847	15 031
Fort Salonga (CDP) (pt.)	5 760	...
Greenlawn (CDP)	13 869	8 532
Huntington (CDP)	21 727	12 719
Huntington Bay village	1 783	1 789
Huntington Station (CDP)	28 769	28 817
Lloyd Harbor village	3 405	3 371
Melville (CDP)	8 139	6 641
Northport village	7 651	7 440
South Huntington (CDP)	14 854	9 115
West Hills (CDP)	6 071	...
Islip town (pt.)	298 471	278 217
Bayport (CDP)	9 282	8 232
Bay Shore (CDP)	10 784	11 119
Bohemia (CDP)	9 308	8 926
Brentwood (CDP)	44 321	27 846
Brightwaters village	3 286	3 808
Central Islip (CDP)	19 734	36 391
East Islip (CDP)	13 852	6 861
Hauppauge (CDP) (pt.)	10 196	...
Holbrook (CDP) (pt.)	19 483	...
Holtsville (CDP) (pt.)	2 442	...
Islip (CDP)	13 438	7 692
Islip Terrace (CDP)	5 588	...
Lake Ronkonkoma (CDP) (pt.)	19 692	...
North Bay Shore (CDP)	35 020	...
North Great River (CDP)	11 416	12 080
Oakdale (CDP)	8 090	7 334
Sayville (CDP)	12 013	11 680
West Bay Shore (CDP)	5 118	...
West Islip (CDP)	29 533	17 374
West Sayville (CDP)	8 185	7 386
Poospatuck Indian Reservation	203	...
Riverhead town (pt.)	3 633	...
Smithtown town (pt.)	114 178	106 646
Commack (CDP) (pt.)	21 032	7 906
Fort Salonga (CDP) (pt.)	3 790	...
Hauppauge (CDP) (pt.)	10 764	13 957
Kings Park (CDP)	16 131	5 555
Lake Ronkonkoma (CDP) (pt.)	4 339	...
Nesconset (CDP)	10 706	10 048
St. James (CDP)	12 122	10 818
Smithtown (CDP)	30 906	...
Village of the Branch village	1 707	1 675
Southampton town (pt.)	852	...
Westchester County (pt.)	821 304	839 443
Bedford town (pt.)	7 475	9 495
Cortlandt town (pt.)	31 709	28 176
Buchanan village	2 041	2 110
Croton-on-Hudson village	6 889	7 523
Eastchester town	32 648	36 660
Bronxville village	6 267	6 674
Eastchester (CDP)	20 305	23 750
Tuckahoe village	6 076	6 236
Greenburgh town	82 881	85 746
Ardsley village	4 183	4 470
Dobbs Ferry village	10 053	10 353
Elmsford village	3 361	3 911
Greenville (CDP)	8 706	...
Hartsdale (CDP)	10 216	12 226
Hastings-on-Hudson village	8 573	9 479
Irvington village	5 774	5 878
Tarrytown village	10 648	11 115
Harrison town	23 046	19 947
Harrison village	23 046	...
Lewisboro town (pt.)	6 253	...
Mamaroneck town	29 017	31 243
Larchmont village	6 308	7 203
Mamaroneck village (pt.)	10 281	11 038
Mount Kisco town	8 025	...
Mount Kisco village	8 025	...
Mount Pleasant town (pt.)	39 219	36 350
Briarcliff Manor village (pt.)	795	629
Hawthorne (CDP)	5 010	...
North Tarrytown village	7 994	8 334
Pleasantville village	6 749	7 110
Thornwood (CDP)	7 197	6 874
NEW YORK, N.Y.–NORTHEASTERN NEW JERSEY—Con.		
Westchester County (pt.)—Con.		
Mount Vernon city	66 713	72 778
New Castle town (pt.)	11 871	16 034
New Rochelle city	70 794	75 385
North Castle town (pt.)	2 080	2 194
Ossining town (pt.)	30 501	31 619
Briarcliff Manor village (pt.)	6 320	5 892
Ossining village	20 196	21 659
Peekskill city	18 236	19 283
Pelham town	12 978	13 933
Pelham village	6 848	2 076
Pelham Manor village	6 130	6 673
Rye city	15 083	15 869
Rye town	38 896	43 227
Mamaroneck village (pt.)	7 335	7 871
Port Chester village	23 565	25 803
Scarsdale town	17 650	19 229
Scarsdale village	17 650	19 229
Somers town (pt.)	4 279	3 110
White Plains city	46 999	50 125
Yonkers city	195 351	204 297
Yorktown town (pt.)	29 600	24 743
Jefferson Valley–Yorktown (CDP)	13 380	9 008
Yorktown Heights (CDP)	7 696	6 805
POUGHKEEPSIE, N.Y.		
The area	136 571	102 649
Poughkeepsie city	29 757	32 029
Outside central city	106 814	70 620
Dutchess County (pt.)	136 571	102 649
Beacon city	12 937	...
East Fishkill town (pt.)	2 323	2 281
Sproutville (CDP)	2 303	1 871
Fishkill town (pt.)	11 937	...
Brinckerhoff (CDP)	3 030	...
Brockway (CDP)	1 301	...
Fishkill village	1 555	...
Glenham (CDP)	2 832	...
Hyde Park town (pt.)	11 895	8 853
Fairview (CDP) (pt.)	1 930	1 864
Haviland (CDP)	3 578	3 447
Hyde Park (CDP)	2 550	2 805
La Grange town (pt.)	4 836	2 272
Red Oaks Mill (CDP) (pt.)	2 287	1 310
Poughkeepsie city	29 757	32 029
Poughkeepsie town (pt.)	38 446	40 597
Arlington (CDP)	11 305	11 203
Cottom Hill (CDP)	1 380	...
Crown Heights (CDP)	3 225	3 292
Fairview (CDP) (pt.)	3 922	6 653
Hillis (CDP)	2 591	2 750
Red Oaks Mill (CDP) (pt.)	2 949	2 609
Rochdale (CDP)	1 825	1 849
Spackenkill (CDP)	4 848	2 725
Wappingers Falls village (pt.)	955	1 126
Wappingers Falls North (CDP)	1 799	...
Wappinger town (pt.)	24 440	16 617
Myers Corner (CDP)	5 180	2 826
New Hackensack (CDP)	1 532	1 111
Wappingers Falls village (pt.)	4 155	4 481
Wappingers Falls East (CDP)	1 818	2 017
ROCHESTER, N.Y.		
The area	606 070	601 361
Rochester city	241 741	296 233
Outside central city	364 329	305 128
Monroe County (pt.)	606 070	601 361
Brighton town	35 776	34 296
Brighton (CDP)	35 776	...
Chili town (pt.)	21 308	11 668
Gates town (pt.)	28 731	24 558
Gates–North Gates (CDP)	15 244	...
Greece town (pt.)	72 782	66 413
Greece (CDP)	16 177	...
Henrietta town (pt.)	30 285	26 970
Irondequoit town	57 648	63 675
Irondequoit (CDP)	57 648	...
Ogden town (pt.)	8 161	742
Spencerport village	3 424	...
Penfield town (pt.)	21 448	18 035
Perinton town (pt.)	39 157	27 504
East Rochester village (pt.)	3 473	3 485
Fairport village	5 970	6 474
Pittsford town (pt.)	24 590	21 925
East Rochester village (pt.)	4 123	4 862
Pittsford village	1 568	1 755
Rochester city	241 741	296 233
Webster town (pt.)	24 443	9 342
Webster village	5 499	...

Table 13. **Population of Urbanized Areas: 1980 and 1970**—Con.

[Counts relate to areas as defined at each census. For meaning of symbols, see Introduction]

Component Parts	1980	1970
SYRACUSE, N.Y.		
The area	379 284	376 169
Syracuse city	170 105	197 208
Outside central city	209 179	178 961
Onondaga County (pt.)	379 284	376 169
Camillus town (pt.)	20 762	22 016
Camillus village	1 298	1 534
Fairmount (CDP) (pt.)	11 852	13 535
Cicero town (pt.)	12 974	11 794
North Syracuse village (pt.)	2 095	2 528
Clay town (pt.)	47 970	29 557
Bayberry–Lynelle Meadows (CDP) (pt.)	12 952	...
North Syracuse village (pt.)	5 875	6 159
Pitcher Hill (CDP) (pt.)	4 572	...
De Witt town (pt.)	23 767	24 959
De Witt (CDP)	9 024	10 032
East Syracuse village	3 412	4 333
Lyncourt (CDP) (pt.)	492	...
Geddes town	18 528	20 966
Fairmount (CDP) (pt.)	1 563	1 782
Salvay village	7 140	8 280
Westvale (CDP)	6 169	7 253
Lafayette town (pt.)	234	...
Lysander town (pt.)	5 488	620
Baldwinsville village (pt.)	3 932	...
Manlius town (pt.)	22 536	19 132
Fayetteville village	4 709	4 996
Manlius village	5 241	4 295
Minoa village	3 640	2 245
Onondaga town (pt.)	10 141	6 791
Salina town	37 400	38 281
Bayberry–Lynelle Meadows (CDP) (pt.)	1 861	...
Liverpool village	2 849	3 307
Lyncourt (CDP) (pt.)	4 637	...
Mattydale (CDP)	7 511	8 292
Pitcher Hill (CDP) (pt.)	1 491	...
Syracuse city	170 105	197 208
Van Buren town (pt.)	9 379	4 845
Baldwinsville village (pt.)	2 514	...
UTICA–ROME, N.Y.		
The area	155 238	179 604
Inside central cities	117 837	139 266
Rome city (pt.)	42 205	47 655
Utica city	75 632	91 611
Outside central cities	37 401	40 338
Herkimer County (pt.)	255	317
Schuyler town (pt.)	255	317
Oneida County (pt.)	154 983	179 287
Deerfield town (pt.)	2 451	2 173
Floyd town (pt.)	246	221
Lee town (pt.)	2 903	2 209
Marcy town (pt.)	273	2 740
New Hartford town (pt.)	14 719	14 554
New Hartford village	2 313	2 433
New York Mills village (pt.)	1 930	1 868
Rome city (pt.)	42 205	47 655
Utica city	75 632	91 611
Western town (pt.)	126	125
Whitestown town (pt.)	16 428	17 999
New York Mills village (pt.)	1 619	1 937
Oriskany village	1 680	1 627
Whitesboro village	4 460	4 805
Yorkville village	3 115	3 425

NOTE: The 1970 population figures for the central cities of the New York, N.Y.—Northeastern New Jersey Urbanized Area do not add to the inside central cities total because of changes in the designations of central cities since 1970. The Elmira, N.Y., and Poughkeepsie, N.Y., Urbanized Areas were delineated in 1974. 1970 counts for these areas are shown in the tables of this report but are not reflected in other 1980 census products.

County Subdivision Map Legend and County Location Index

MAP SECTIONS

MAP LEGEND

SYMBOLS	TYPE STYLES	GEOGRAPHIC AREAS
	CANADA	Foreign country
	FLORIDA	State
	LEE	County
	Brent	County subdivision
	MIAMI	Incorporated place
	STAPLETON	Census designated place
	Lake Wingra	Major water feature
*		Asterisk following place name indicates place is coextensive with a county subdivision. County subdivision name is shown only when it differs from place name.

Note: All political boundaries are as of January 1, 1980. Boundaries of small areas may not be depicted exactly due to scale of map. Where boundaries coincide, boundary symbol of higher level geographic area is shown. Those places shown with county subdivision symbol, but identified with type styles for incorporated or census designated places, are treated as county subdivisions for census purposes.

COUNTY LOCATION INDEX

This list presents the reference coordinates for each county on the map on page 3 and on the county subdivision map. Map section numbers refer to the county subdivision map only.

COUNTY	MAP SEC	MAP REF
Albany	3	F-13
Allegany	6	G-4
Bronx	4	J-13
Broome	5	G-9
Cattaraugus	6	G-3
Cayuga	2	F-7
Chautauqua	6	G-2
Chemung	6	G-7
Chenango	5	F-9
Clinton	1	B-13
Columbia	3	G-13
Cortland	5	F-8
Delaware	5	G-11
Dutchess	4	H-13
Erie	6	F-3
Essex	1	C-13
Franklin	1	B-12
Fulton	3	E-12
Genesee	6	F-4
Greene	3	G-12
Hamilton	2	D-11
Herkimer	2	E-11
Jefferson	2	C-9
Kings	4	J-13
Lewis	2	D-10
Livingston	6	F-5
Madison	2	F-9
Monroe	6	E-5
Montgomery	3	F-12
Nassau	4	J-13
New York	4	J-13
Niagara	6	E-3
Oneida	2	E-10
Onondaga	2	F-8
Ontario	6	F-6
Orange	4	I-12
Orleans	6	E-4
Oswego	2	E-8
Otsego	5	F-10
Putnam	4	I-13
Queens	4	J-13
Rensselaer	3	F-14
Richmond	4	J-12
Rockland	4	I-12
St. Lawrence	1	B-10
Saratoga	3	E-13
Schenectady	3	F-12
Schoharie	3	F-12
Schuyler	6	G-7
Seneca	6	F-7
Steuben	6	G-6
Suffolk	4	J-15
Sullivan	5	H-11
Tioga	5	G-8
Tompkins	5	G-8
Ulster	4	H-12
Warren	3	D-13
Washington	3	E-14
Wayne	6	E-6
Westchester	4	I-13
Wyoming	6	F-4
Yates	6	F-6

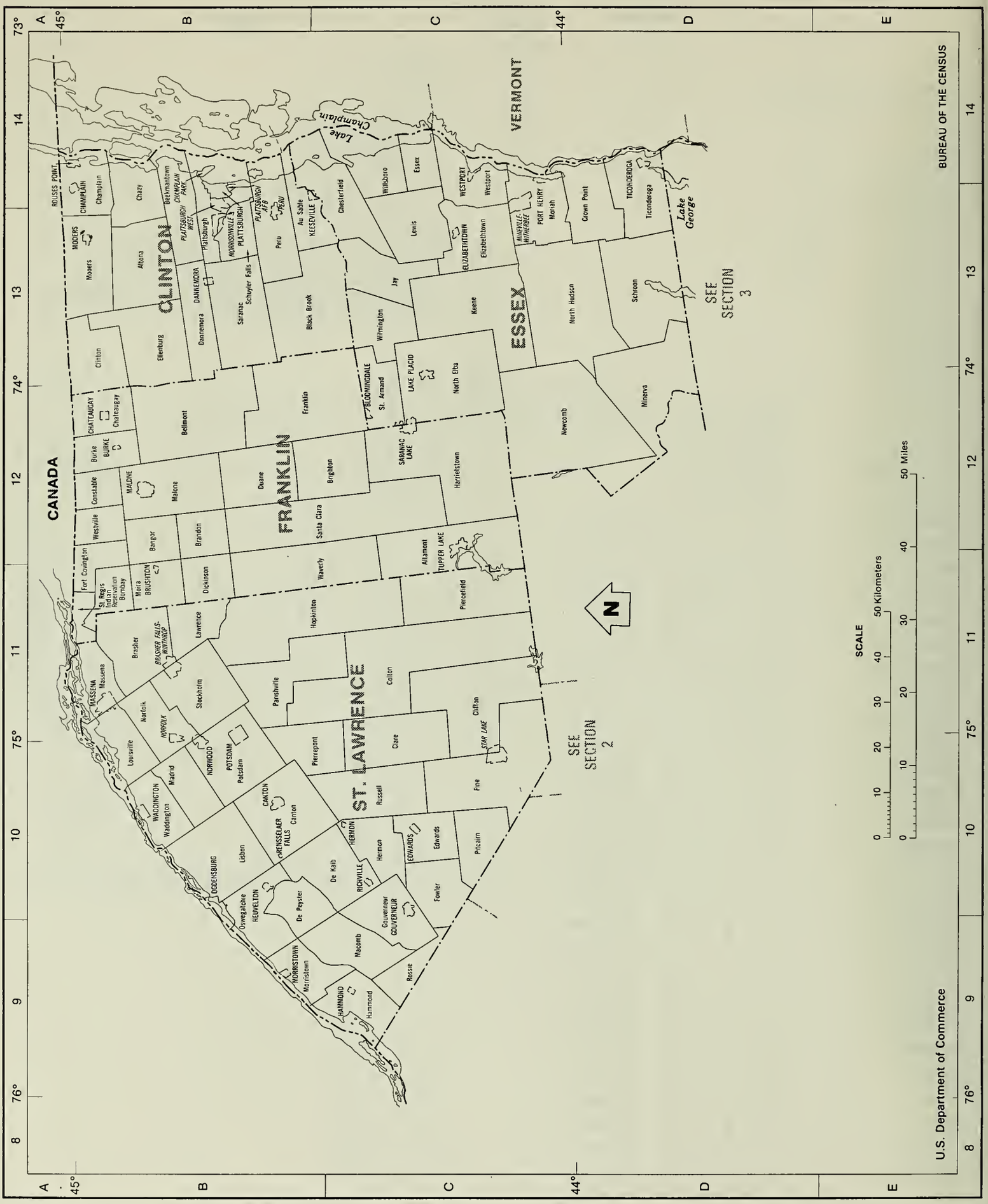
CANADA
VERMONT
Lake Champlain
Lake George
CLINTON
FRANKLIN
ESSEX
ST. LAWRENCE
ROUSSS POINT
CHAMPLAIN
Champlain
MOOERS
Mooers
Chazy
Beekmantown
CHAMPLAIN PARK
PLATTSBURGH WEST
Plattsburgh
MORRISONVILLE
PLATTSBURGH
PLATTSBURGH AFB
PERU
Peru
Au Sable
KEESEVILLE
Chesterfield
Willsboro
Essex
WESTPORT
Westport
Lewis
ELIZABETHTOWN
Elizabethtown
MINERVILLE-WITHERBEE
PORT HENRY
Moriah
Crown Point
TICONDEROGA
Ticonderoga
Altona
DANNEMORA
Dannemora
Saranac
Schuyler Falls
Black Brook
Jay
Keene
North Hudson
Schroon
Clinton
Ellenburg
Wilmington
BLOOMINGDALE
St. Armand
LAKE PLACID
North Elba
Newcomb
Minerva
CHATTAUGAY
Chateaugay
Burke
BURKE
Bellmont
Franklin
Duane
Brighton
SARANAC LAKE
Harrietstown
Constable
MADONE
Malone
Westville
Bangor
Brandon
Santa Clara
Fort Covington
St. Regis Indian Reservation
Moira
BRUSHTON
Bombay
Dickinson
Waverly
Altamont
TUPPER LAKE
Pierrefield
Hopkinton
Brasher
BRASHER FALLS-WINTHROP
Lawrence
Massena
MASSENA
Stockholm
Parishville
Colton
Clifton
STAR LAKE
Norfolk
NORFOLK
Louisville
Madrid
NORWOOD
POTSDAM
Potsdam
Pierrepont
Clare
Russell
Fine
WADDINGTON
Waddington
CANTON
Canton
RENSSELAER FALLS
HERMON
Hermon
EDWARDS
Edwards
Pitcairn
OGDENSBURG
Lisbon
De Kalb
RICHVILLE
Fowler
Oswegatchie
HEUVELTON
De Peyster
Gouverneur
GOUVERNEUR
MORRISTOWN
Morristown
Macomb
Rossie
HAMMOND
Hammond
SEE SECTION 3
SEE SECTION 2
N
SCALE
0 10 20 30 40 50 Kilometers
0 10 20 30 40 50 Miles
BUREAU OF THE CENSUS
U.S. Department of Commerce
73°
74°
75°
76°
45°
44°
A
B
C
D
E
8
9
10
11
12
13
14

KEY
ONEIDA COUNTY
1 NEW YORK MILLS
ONONDAGA COUNTY
1 LIVERPOOL
2 EAST SYRACUSE
3 FAYETTEVILLE
SEE SECTION 1
SEE SECTION 3
SEE SECTION 5
SEE SECTION 6
HAMILTON
HERKIMER
LEWIS
ONEIDA
JEFFERSON
OSWEGO
MADISON
ONONDAGA
CAYUGA
CANADA
Lake Ontario
Oneida Lake
Cayuga Lake
Jerseyfield Lake
SCALE
50 Miles
50 Kilometers
N
BUREAU OF THE CENSUS
U.S. Department of Commerce

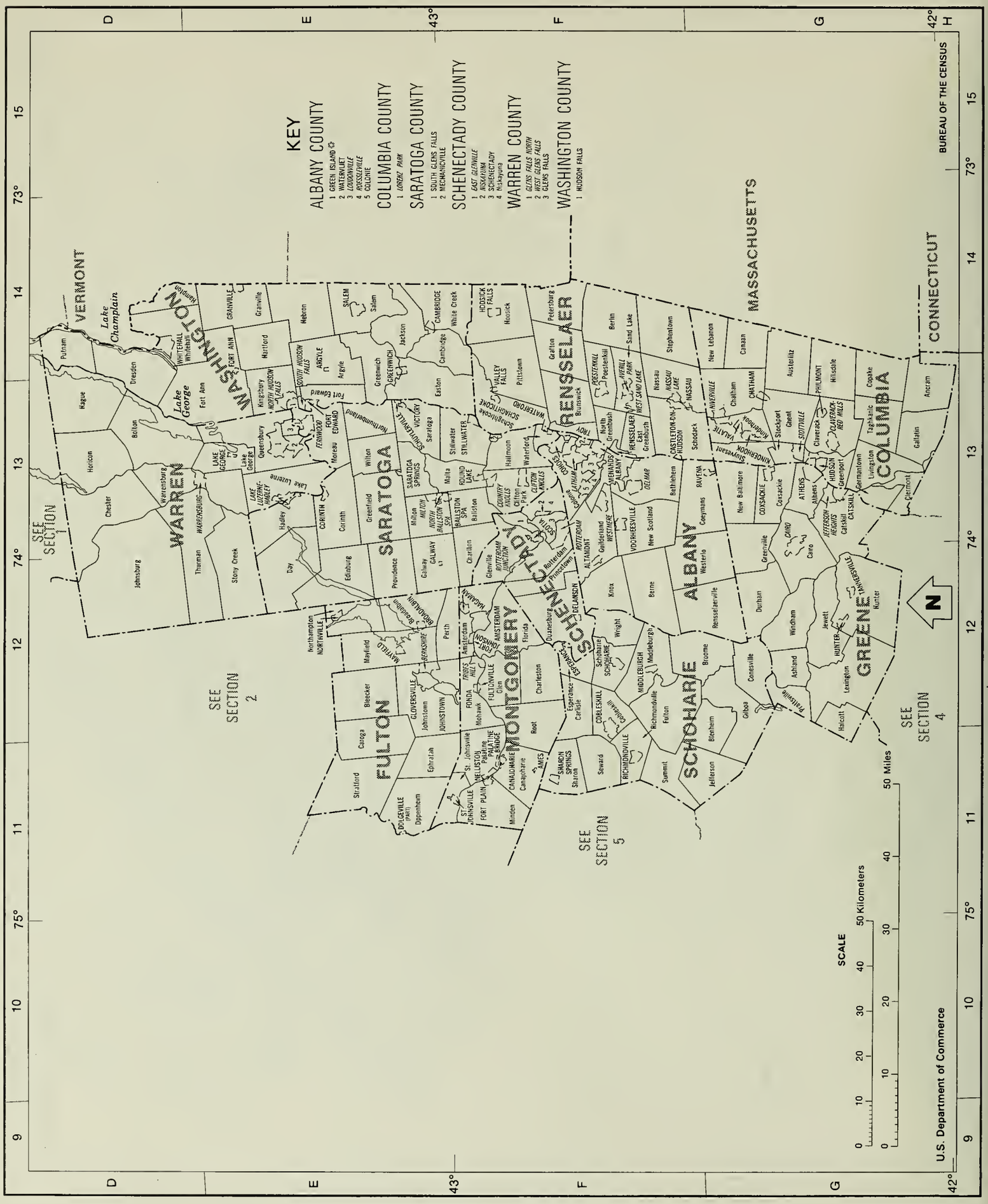
KEY
ALBANY COUNTY
1 GREEN ISLAND
2 WATERVLIET
3 LOUDONVILLE
4 ADDSCRIPTVILLE
5 COLONIE
COLUMBIA COUNTY
1 LONDON PARK
SARATOGA COUNTY
1 SOUTH GLENS FALLS
2 MECHANICVILLE
SCHENECTADY COUNTY
1 EAST GLENVILLE
2 NISKAYUNA
3 SCHENECTADY
4 Niskayuna
WARREN COUNTY
1 GLENS FALLS NORTH
2 WEST GLENS FALLS
3 GLENS FALLS
WASHINGTON COUNTY
1 HUDSON FALLS
VERMONT
Lake Champlain
MASSACHUSETTS
CONNECTICUT
BUREAU OF THE CENSUS
WARREN
WASHINGTON
SARATOGA
RENSSELAER
COLUMBIA
FULTON
MONTGOMERY
SCHENECTADY
ALBANY
SCHOHARIE
GREENE
SEE SECTION 1
SEE SECTION 2
SEE SECTION 4
SEE SECTION 5
N
SCALE
50 Kilometers
50 Miles
U.S. Department of Commerce

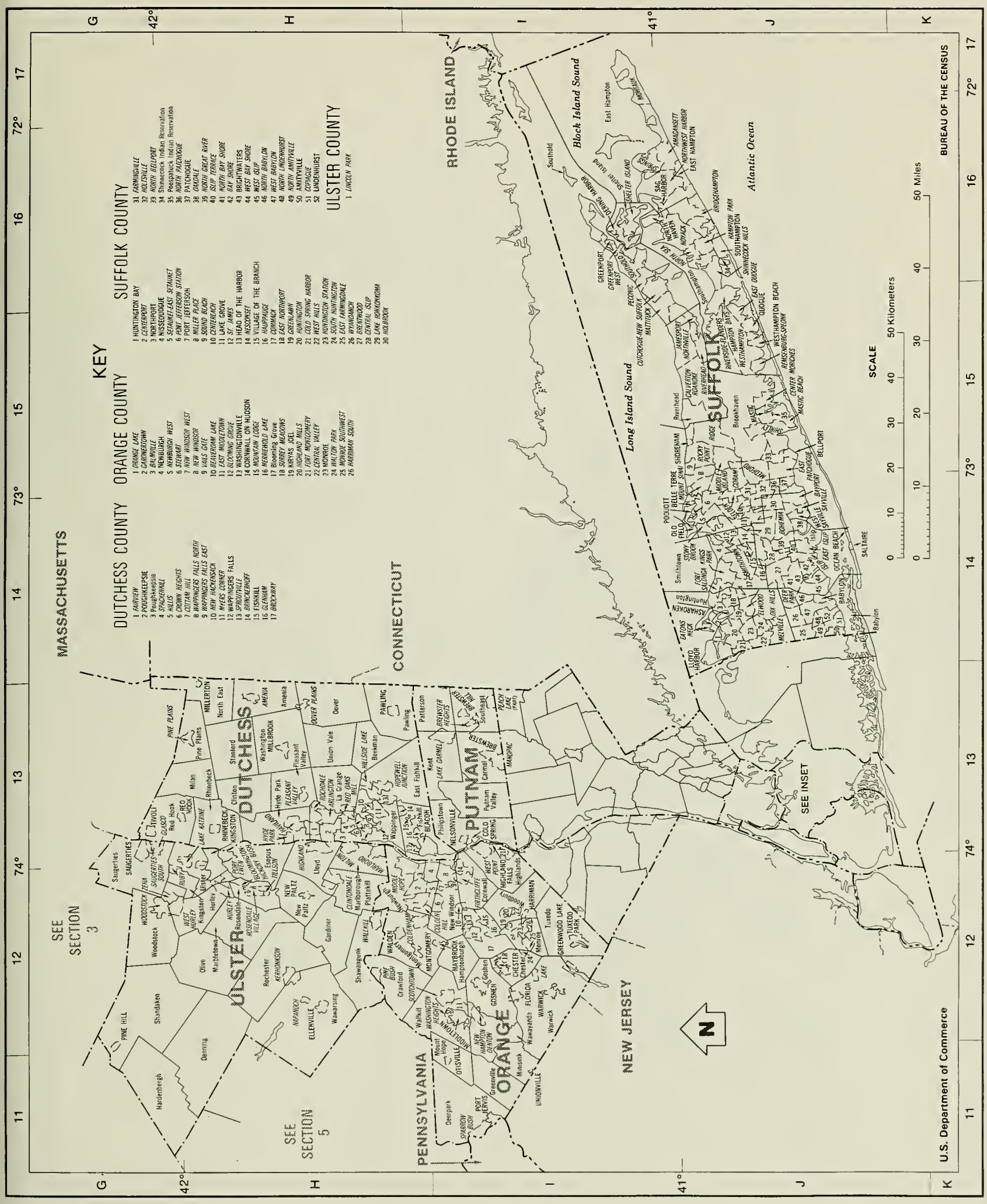
KEY
DUTCHESS COUNTY
1 FAIRVIEW
2 POUGHKEEPSIE
3 Poughkeepsie
4 SPACKENKILL
5 HILLIS
6 CROWN HEIGHTS
7 COTTAM HILL
8 WAPPINGERS FALLS NORTH
9 WAPPINGERS FALLS EAST
10 NEW HACKENSACK
11 MYERS CORNER
12 WAPPINGERS FALLS
13 SPROUTVILLE
14 BIRMINGHAMPTON
15 FISHKILL
16 GLENHAM
17 BROCKWAY
ORANGE COUNTY
1 ORANGE LAKE
2 CHARLOTTEVILLE
3 BALMVILLE
4 NEWBURGH
5 NEWBURGH WEST
6 STEWART
7 NEW WINDSOR WEST
8 NEW WINDSOR
9 VAILS GATE
10 BEAVERDAM LAKE
11 EAST MIDDLETOWN
12 BLOOMING GROVE
13 WASHINGTONVILLE
14 CORNWALL ON HUDSON
15 MOUNTAIN LODGE
16 MEADOWBROOK LAKE
17 Blooming Grove
18 SUNRISE MEADOWS
19 KIRYAS JOEL
20 HIGHLAND MILLS
21 FORT MONTGOMERY
22 CENTRAL VALLEY
23 MONROE
24 WALTON PARK
25 MONROE SOUTHWEST
26 HARRIMAN SOUTH
SUFFOLK COUNTY
1 HUNTINGTON BAY
2 CENTERPORT
3 NORTHPORT
4 NISSEQUOGUE
5 SEAUKET-EAST SEAUKET
6 PORT JEFFERSON STATION
7 PORT JEFFERSON
8 MILLER PLACE
9 SOUND BEACH
10 CENTEREACH
11 LAKE GROVE
12 ST. JAMES
13 HEAD OF THE HARBOR
14 RESCORSET
15 VILLAGE OF THE BRANCH
16 HAUPPAUGE
17 COMMACK
18 EAST NORTHPORT
19 GREENLAWN
20 HUNTINGTON
21 COLD SPRING HARBOR
22 WEST HILLS
23 HUNTINGTON STATION
24 SOUTH HUNTINGTON
25 EAST FARMINGDALE
26 WYANDANCH
27 BRENTWOOD
28 CENTRAL ISLIP
29 LAKE RONKONKOMA
30 HOLBROOK
31 FARMINGVILLE
32 HOLTSVILLE
33 NORTH BELLPORT
34 Shinnecock Indian Reservation
35 Poospatuck Indian Reservation
36 NORTH PATCHOGUE
37 PATCHOGUE
38 OAKDALE
39 NORTH GREAT RIVER
40 ISLIP TERRACE
41 NORTH BAY SHORE
42 BAY SHORE
43 BRIGHTWATERS
44 WEST BAY SHORE
45 WEST ISLIP
46 NORTH BABYLON
47 WEST BABYLON
48 NORTH LINDENHURST
49 NORTH AMITYVILLE
50 AMITYVILLE
51 COPIAGUE
52 LINDENHURST
ULSTER COUNTY
1 LINCOLN PARK
MASSACHUSETTS
CONNECTICUT
RHODE ISLAND
NEW JERSEY
PENNSYLVANIA
Atlantic Ocean
Long Island Sound
Block Island Sound
SEE SECTION 3
SEE SECTION 5
SEE INSET
SCALE
0 10 20 30 40 50 Kilometers
0 10 20 30 40 50 Miles
BUREAU OF THE CENSUS
U.S. Department of Commerce
N

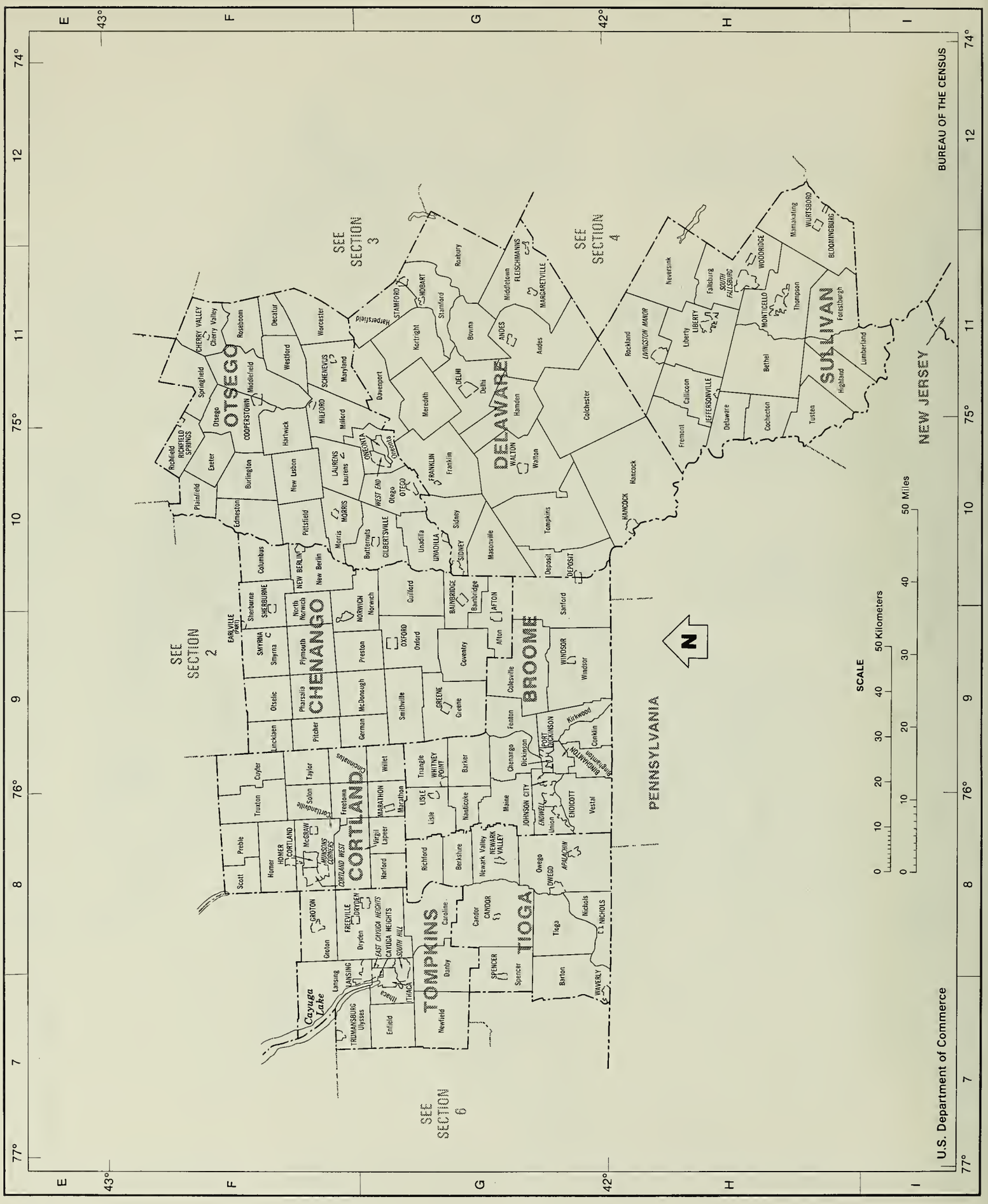
BUREAU OF THE CENSUS
U.S. Department of Commerce
SEE SECTION 2
SEE SECTION 3
SEE SECTION 4
SEE SECTION 6
OTSEGO
CHENANGO
DELAWARE
BROOME
CORTLAND
TOMPKINS
TIOGA
SULLIVAN
PENNSYLVANIA
NEW JERSEY
Cayuga Lake
SCALE
0 10 20 30 40 50 Kilometers
0 10 20 30 40 50 Miles
N
43°
42°
74°
75°
76°
77°
E
F
G
H
I
7
8
9
10
11
12

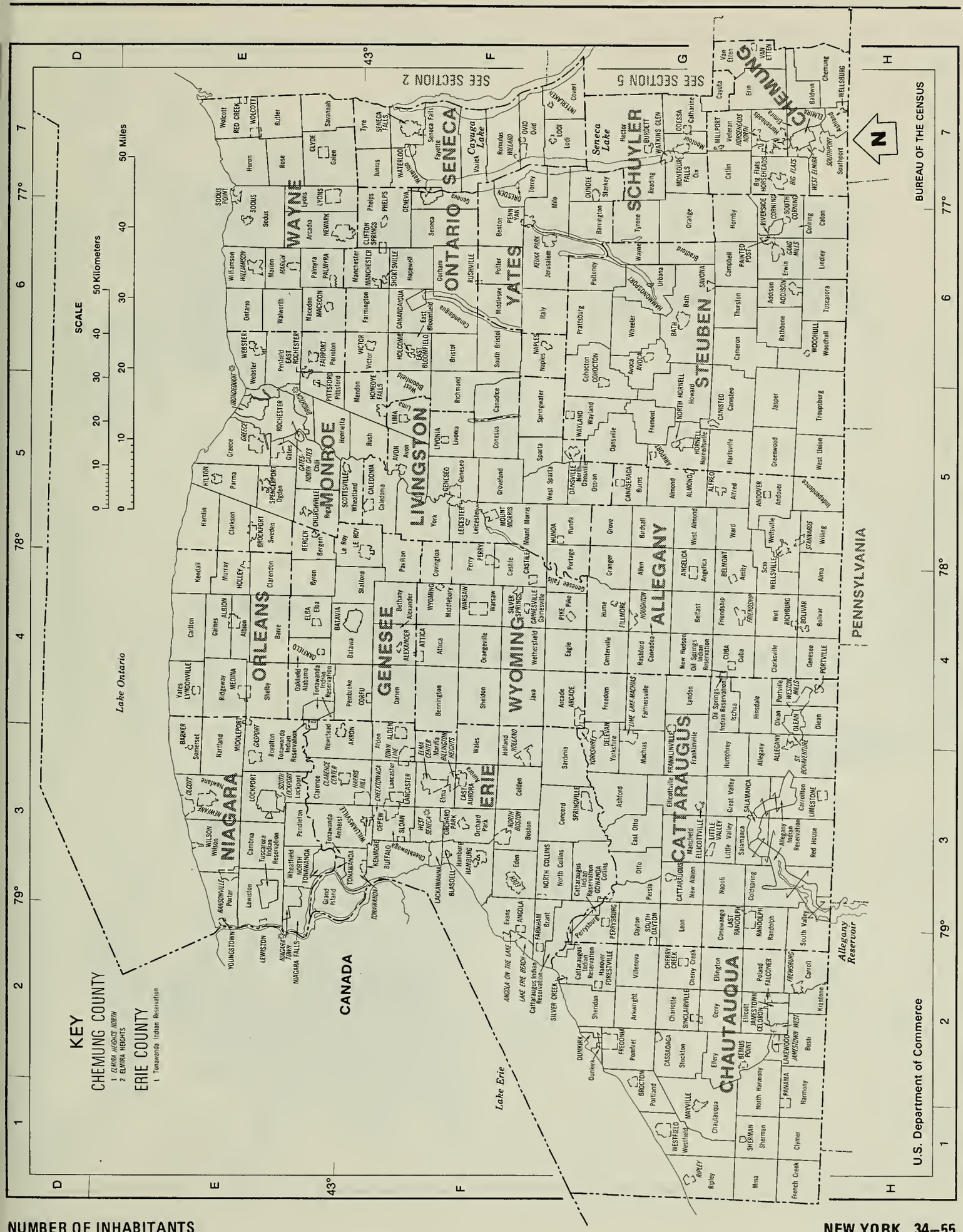
SCALE
0 10 20 30 40 50 Miles
0 10 20 30 40 50 Kilometers
SEE SECTION 2
SEE SECTION 5
BUREAU OF THE CENSUS
U.S. Department of Commerce
KEY
CHEMUNG COUNTY
1 ELMIRA HEIGHTS NORTH
2 ELMIRA HEIGHTS
ERIE COUNTY
1 Tonawanda Indian Reservation
CANADA
PENNSYLVANIA
Lake Ontario
Lake Erie
Allegany Reservoir
Cayuga Lake
Seneca Lake
NIAGARA
ORLEANS
GENESEE
WYOMING
ERIE
LIVINGSTON
MONROE
WAYNE
SENECA
ONTARIO
YATES
SCHUYLER
STEUBEN
ALLEGANY
CATTARAUGUS
CHAUTAUQUA
CHEMUNG

Counties, County Subdivisions (Towns, Indian Reservations), and Places—Inset

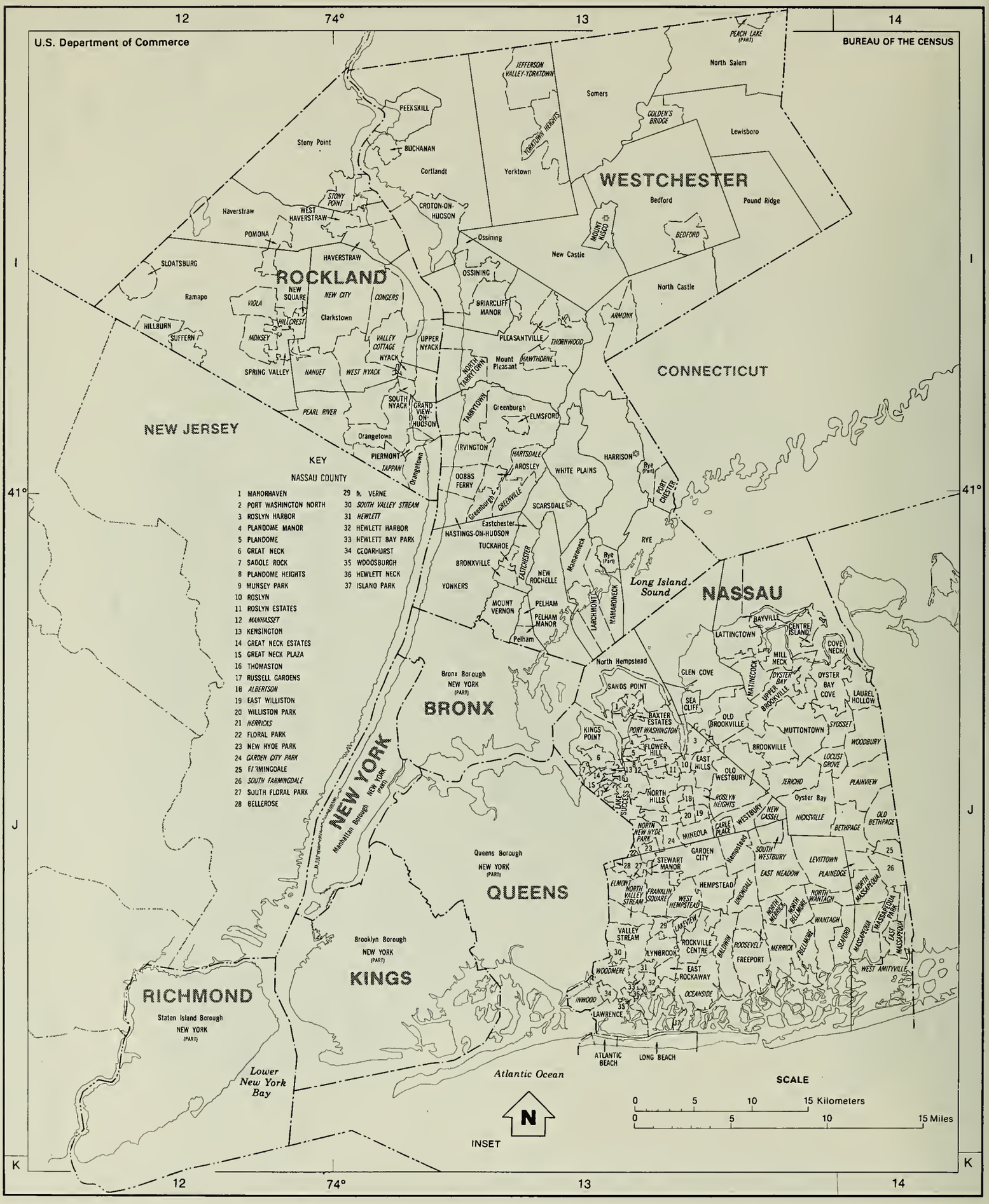

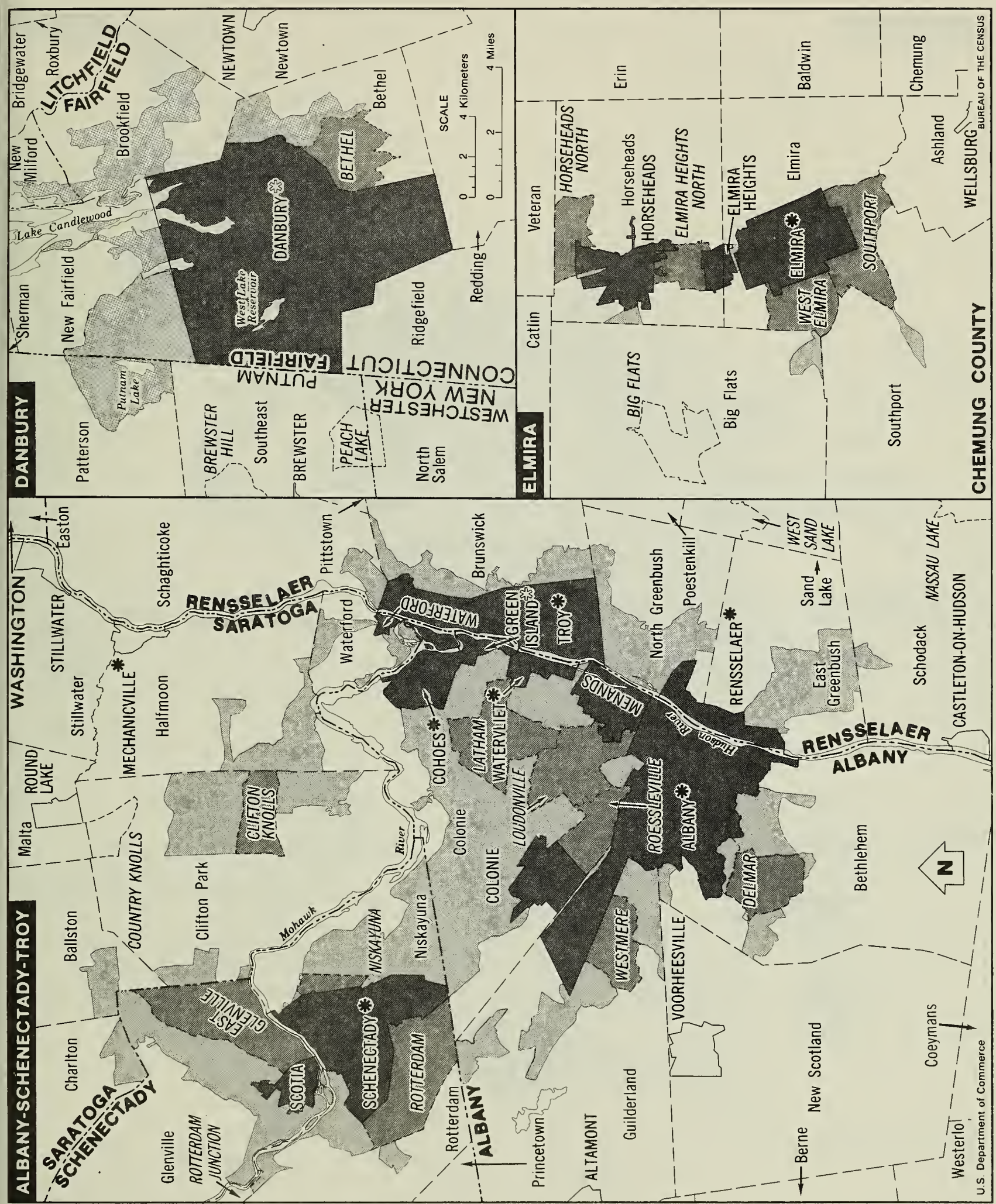
DANBURY
Sherman
New Fairfield
New Milford
Bridgewater
Roxbury
LITCHFIELD
FAIRFIELD
Brookfield
NEWTOWN
Newtown
Lake Candlewood
Putnam Lake
Patterson
BREWSTER HILL
Southeast
BREWSTER
PEACH LAKE
North Salem
West Lake Reservoir
DANBURY
BETHEL
Bethel
Ridgefield
Redding
PUTNAM
FAIRFIELD
CONNECTICUT
WESTCHESTER
NEW YORK
SCALE
0 2 4 Kilometers
0 2 4 Miles
ELMIRA
Catlin
Veteran
Erin
Baldwin
Chemung
HORSEHEADS NORTH
Horseheads
HORSEHEADS
ELMIRA HEIGHTS NORTH
ELMIRA HEIGHTS
Elmira
Ashland
WELLSBURG
BIG FLATS
Big Flats
WEST ELMIRA
ELMIRA
SOUTHPORT
Southport
CHEMUNG COUNTY
BUREAU OF THE CENSUS
ALBANY-SCHENECTADY-TROY
WASHINGTON
Easton
STILLWATER
Stillwater
Schaghticoke
Pittstown
Brunswick
RENSSELAER
SARATOGA
Waterford
WATERFORD
GREEN ISLAND
TROY
North Greenbush
Poestenkill
WEST SAND LAKE
Sand Lake
MECHANICVILLE
Halfmoon
MENANDS
RENSSELAER
East Greenbush
Schodack
NASSAU LAKE
CASTLETON-ON-HUDSON
Malta
ROUND LAKE
COHOES
LATHAM
WATERVLIET
Hudson River
RENSSELAER
ALBANY
CLIFTON KNOLLS
Colonie
LOUDONVILLE
ROESSLEVILLE
ALBANY
Ballston
COUNTRY KNOLLS
Clifton Park
Mohawk River
NISKAYUNA
Niskayuna
COLONIE
WESTMERE
DELMAR
Bethlehem
N
Charlton
EAST GLENVILLE
SCOTIA
SCHENECTADY
ROTTERDAM
VOORHEESVILLE
SARATOGA
SCHENECTADY
Glenville
ROTTERDAM JUNCTION
Rotterdam
ALBANY
Princetown
ALTAMONT
Guilderland
Berne
New Scotland
Coeymans
Westerlo
U.S. Department of Commerce

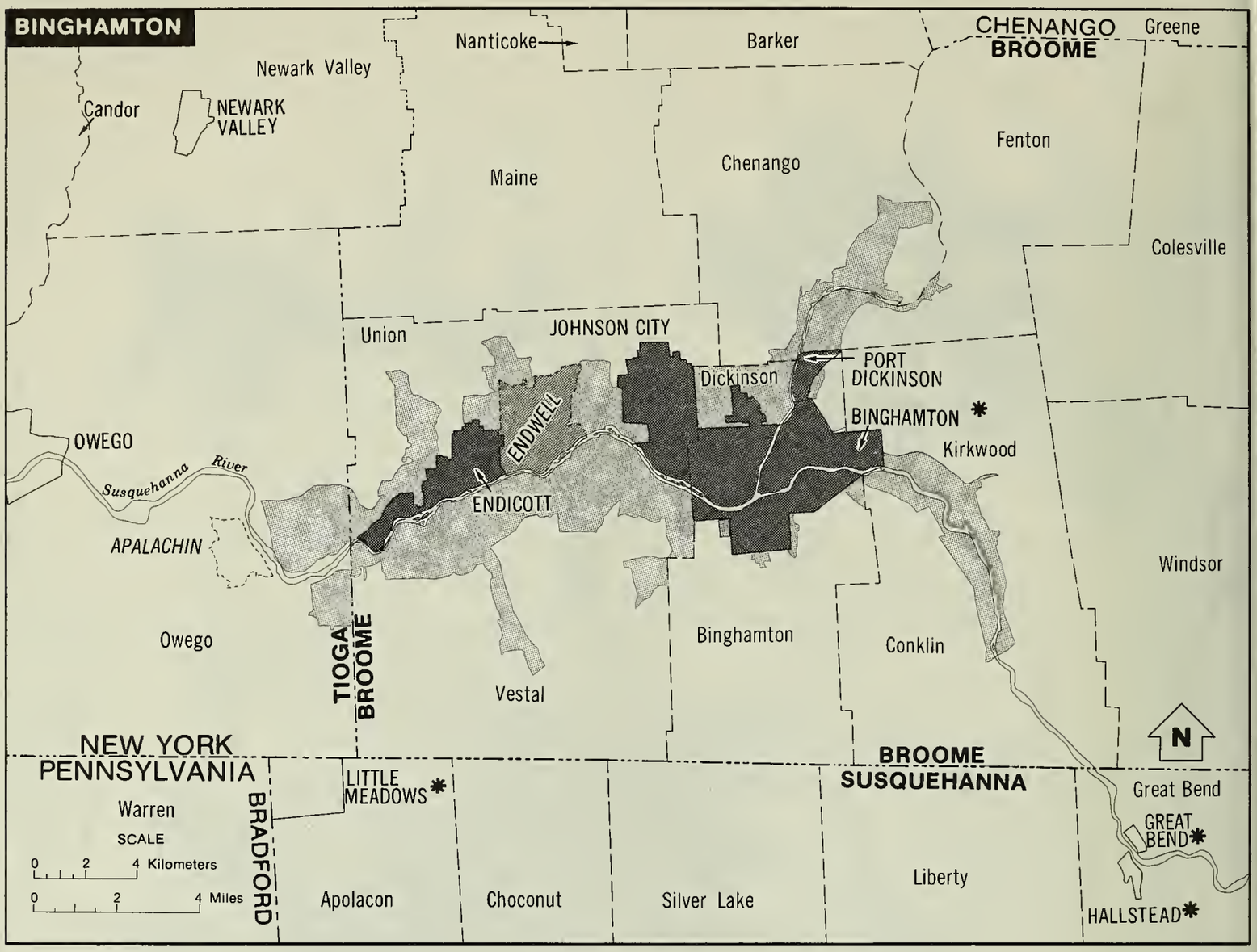

MAP LEGEND

SYMBOLS	TYPE STYLES	GEOGRAPHIC AREAS
	MEXICO	Foreign country
	IOWA	State
	DANE	Subject SMSA county
	POWER	County not part of subject SMSA
	Locust	County subdivision
	SILAS	Incorporated place
	PERDIDO	Census designated place
	Pyramit	American Indian reservation
	Lake Wingra	Major water feature

Note: All political boundaries are as of January 1, 1980. Boundaries of small areas may not be depicted exactly due to scale of map. Where boundaries coincide, boundary symbol of higher level geographic area is shown.

SYMBOLS	GEOGRAPHIC AREAS
✲	Open six-spoked asterisk following place name indicates the place is coextensive with a county subdivision. The county subdivision name is shown only when it differs from that of the place.
*	Solid eight-spoked asterisk following an incorporated place name indicates the place is treated as a county subdivision for census purposes.

COMPONENTS OF URBANIZED LAND AREA

	Incorporated place
	Census designated place
	Other area

U.S. Department of Commerce

BUREAU OF THE CENSUS

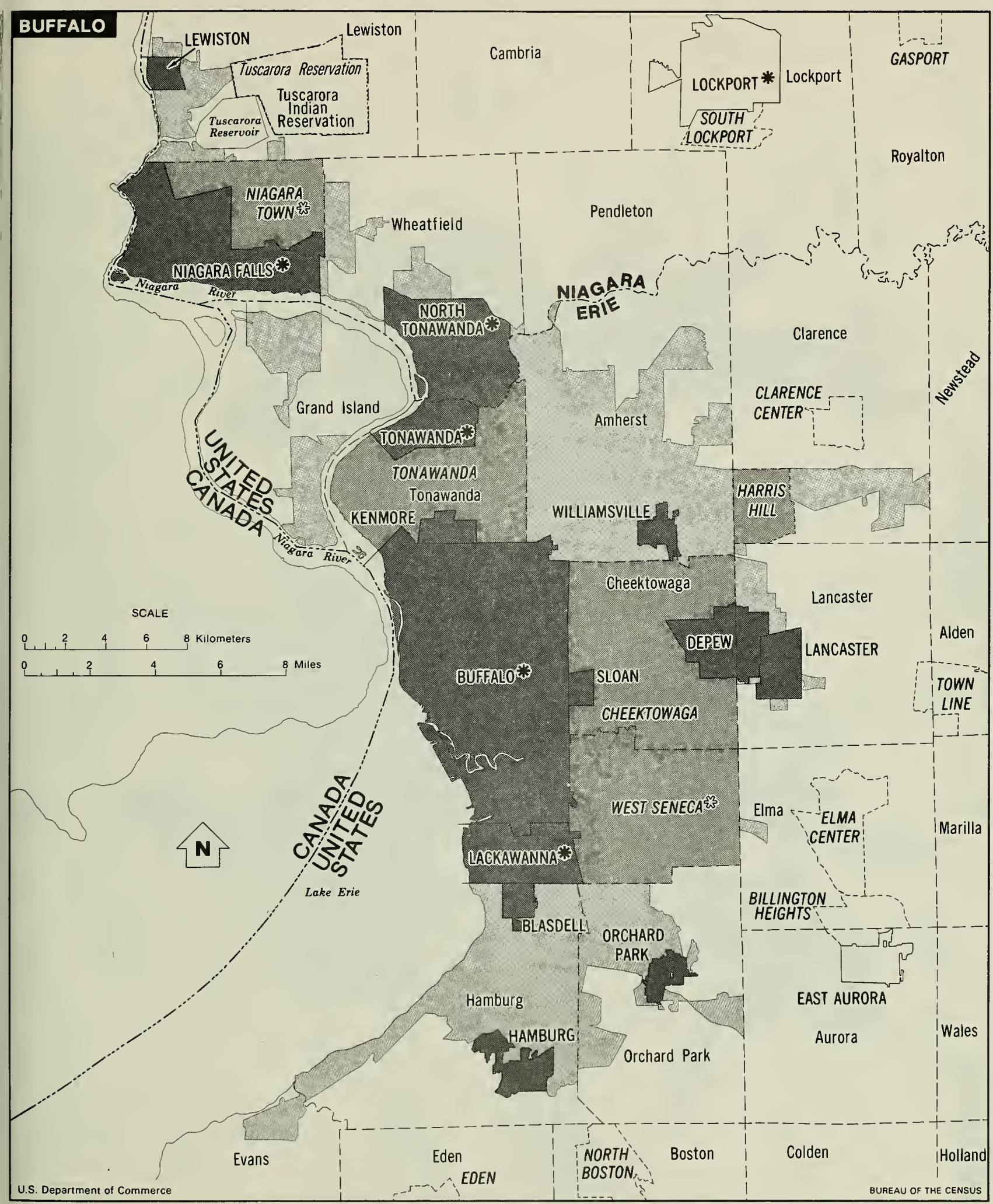
BUFFALO
LEWISTON
Lewiston
Tuscarora Reservation
Tuscarora Indian Reservation
Tuscarora Reservoir
Cambria
LOCKPORT
Lockport
SOUTH LOCKPORT
GASPORT
Royalton
NIAGARA TOWN
Wheatfield
Pendleton
NIAGARA FALLS
Niagara River
NIAGARA
ERIE
NORTH TONAWANDA
Clarence
Newstead
CLARENCE CENTER
Grand Island
Amherst
TONAWANDA
TONAWANDA
Tonawanda
UNITED STATES
CANADA
KENMORE
WILLIAMSVILLE
HARRIS HILL
Niagara River
Cheektowaga
Lancaster
SCALE
0 2 4 6 8 Kilometers
0 2 4 6 8 Miles
DEPEW
LANCASTER
Alden
BUFFALO
SLOAN
TOWN LINE
CHEEKTOWAGA
WEST SENECA
Elma
ELMA CENTER
Marilla
N
CANADA
UNITED STATES
LACKAWANNA
Lake Erie
BILLINGTON HEIGHTS
BLASDELL
ORCHARD PARK
Hamburg
EAST AURORA
HAMBURG
Aurora
Wales
Orchard Park
Evans
Eden
EDEN
NORTH BOSTON
Boston
Colden
Holland
U.S. Department of Commerce
BUREAU OF THE CENSUS

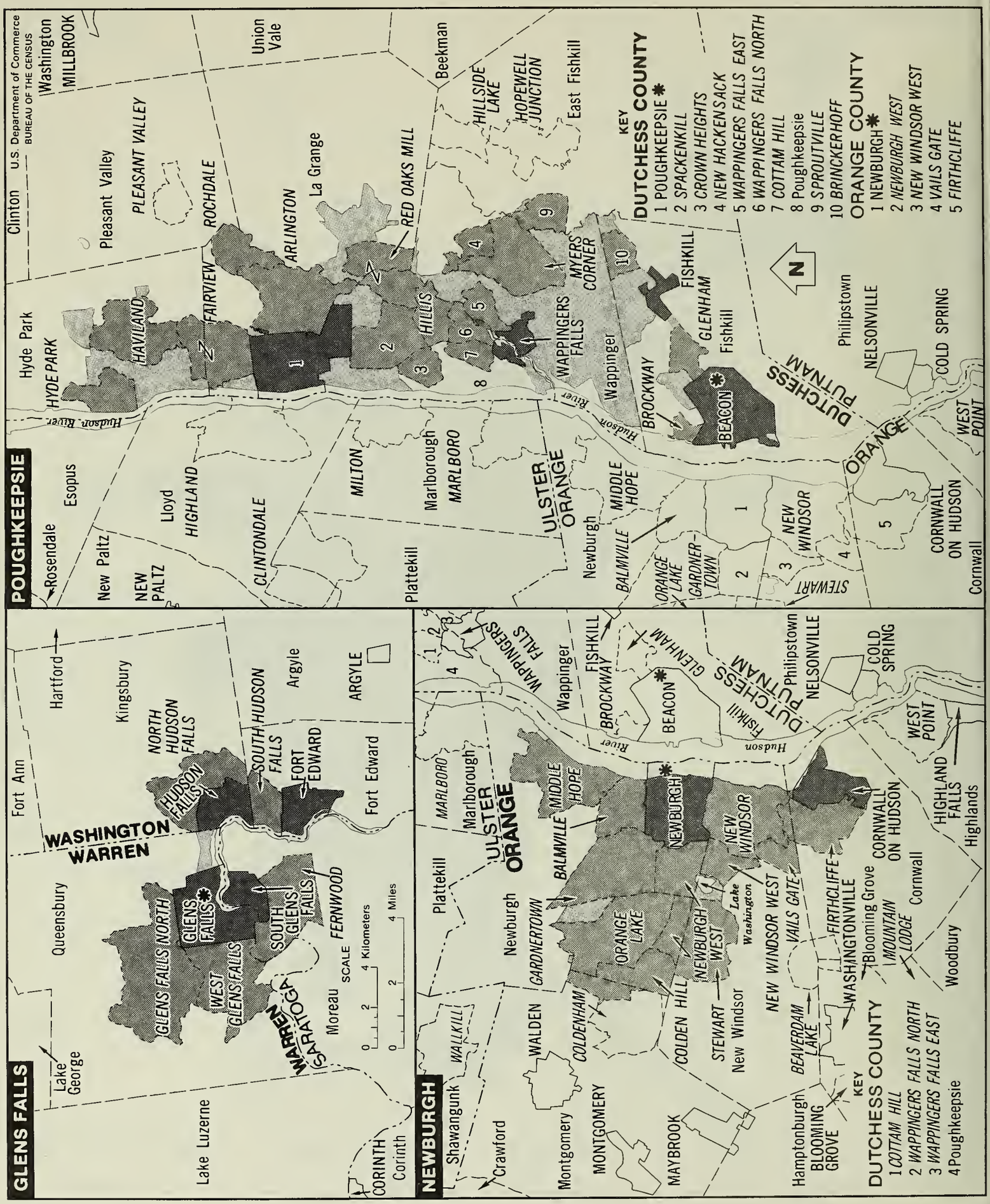
GLENS FALLS
U.S. Department of Commerce
BUREAU OF THE CENSUS
Lake George
Queensbury
Fort Ann
Hartford
Kingsbury
Argyle
ARGYLE
WASHINGTON
WARREN
NORTH HUDSON FALLS
HUDSON FALLS
SOUTH HUDSON FALLS
FORT EDWARD
Fort Edward
GLENS FALLS NORTH
GLENS FALLS
SOUTH GLENS FALLS
WEST GLENS FALLS
FERNWOOD
WARREN
SARATOGA
Moreau
SCALE
0 2 4 Kilometers
0 2 4 Miles
Lake Luzerne
CORINTH
Corinth
NEWBURGH
Shawangunk
Crawford
Montgomery
MONTGOMERY
MAYBROOK
WALLKILL
WALDEN
COLDENHAM
GARDNERTOWN
Newburgh
Plattekill
MARLBORO
Marlborough
ULSTER
ORANGE
BALMVILLE
MIDDLE HOPE
NEWBURGH
NEWBURGH WEST
NEW WINDSOR
NEW WINDSOR WEST
ORANGE LAKE
COLDEN HILL
STEWART
New Windsor
Lake Washington
VAILS GATE
FIRTHCLIFFE
BEAVERDAM LAKE
WASHINGTONVILLE
Hamptonburgh
BLOOMING GROVE
Blooming Grove
MOUNTAIN LODGE
Woodbury
Cornwall
CORNWALL ON HUDSON
HIGHLAND FALLS
Highlands
WEST POINT
KEY
DUTCHESS COUNTY
1 COTTAM HILL
2 WAPPINGERS FALLS NORTH
3 WAPPINGERS FALLS EAST
4 Poughkeepsie
POUGHKEEPSIE
Hyde Park
HYDE PARK
Esopus
Rosendale
New Paltz
NEW PALTZ
Lloyd
HIGHLAND
HAVILAND
CLINTONDALE
Clinton
Pleasant Valley
PLEASANT VALLEY
FAIRVIEW
ROCHDALE
Washington
MILLBROOK
Union Vale
ARLINGTON
La Grange
MILTON
Marlborough
MARLBORO
RED OAKS MILL
HILLIS
Plattekill
Beekman
HILLSIDE LAKE
HOPEWELL JUNCTION
East Fishkill
WAPPINGERS FALLS
MYERS CORNER
Wappinger
BROCKWAY
FISHKILL
GLENHAM
Fishkill
BEACON
DUTCHESS
PUTNAM
Philipstown
NELSONVILLE
COLD SPRING
ORANGE
WEST POINT
Hudson River
KEY
DUTCHESS COUNTY
1 POUGHKEEPSIE
2 SPACKENKILL
3 CROWN HEIGHTS
4 NEW HACKENSACK
5 WAPPINGERS FALLS EAST
6 WAPPINGERS FALLS NORTH
7 COTTAM HILL
8 Poughkeepsie
9 SPROUTVILLE
10 BRINCKERHOFF
ORANGE COUNTY
1 NEWBURGH
2 NEWBURGH WEST
3 NEW WINDSOR WEST
4 VAILS GATE
5 FIRTHCLIFFE
N

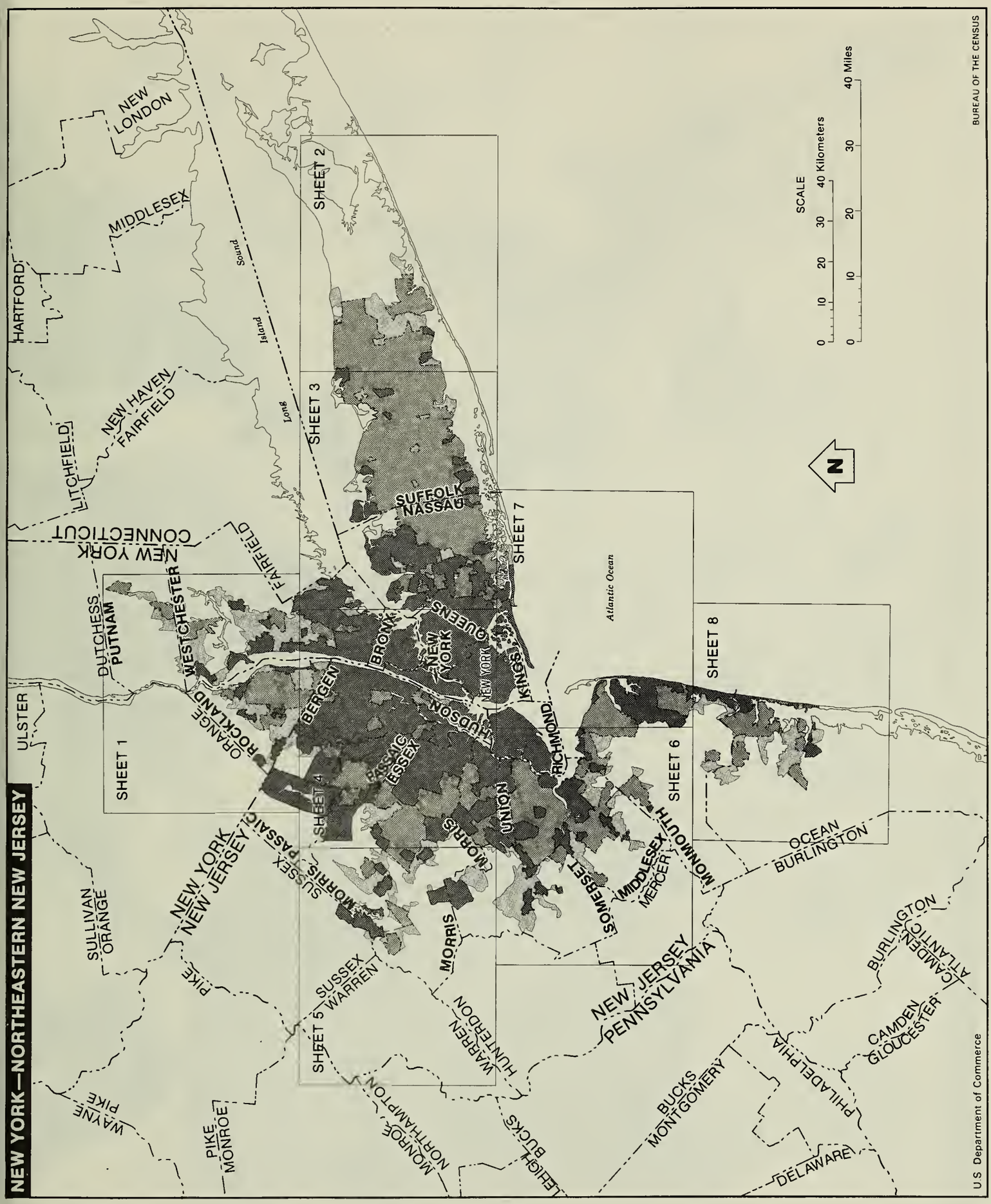
NEW YORK—NORTHEASTERN NEW JERSEY
SHEET 1
SHEET 2
SHEET 3
SHEET 4
SHEET 5
SHEET 6
SHEET 7
SHEET 8
NEW LONDON
MIDDLESEX
HARTFORD
NEW HAVEN
FAIRFIELD
LITCHFIELD
CONNECTICUT
NEW YORK
ULSTER
DUTCHESS
PUTNAM
WESTCHESTER
ORANGE
ROCKLAND
BERGEN
BRONX
NEW YORK
QUEENS
KINGS
HUDSON
PASSAIC
ESSEX
UNION
MORRIS
SUFFOLK
NASSAU
RICHMOND
SOMERSET
MIDDLESEX
MERCER
MONMOUTH
OCEAN
BURLINGTON
SULLIVAN
ORANGE
NEW YORK
NEW JERSEY
SUSSEX
PASSAIC
MORRIS
PIKE
SUSSEX
WARREN
MORRIS
WARREN
HUNTERDON
NEW JERSEY
PENNSYLVANIA
BURLINGTON
ATLANTIC
CAMDEN
CAMDEN
GLOUCESTER
PHILADELPHIA
BUCKS
MONTGOMERY
DELAWARE
LEHIGH
BUCKS
MONROE
NORTHAMPTON
PIKE
MONROE
WAYNE
PIKE
Sound
Island
Long
Atlantic Ocean
SCALE
0 10 20 30 40 Kilometers
0 10 20 30 40 Miles
N
BUREAU OF THE CENSUS
U.S. Department of Commerce

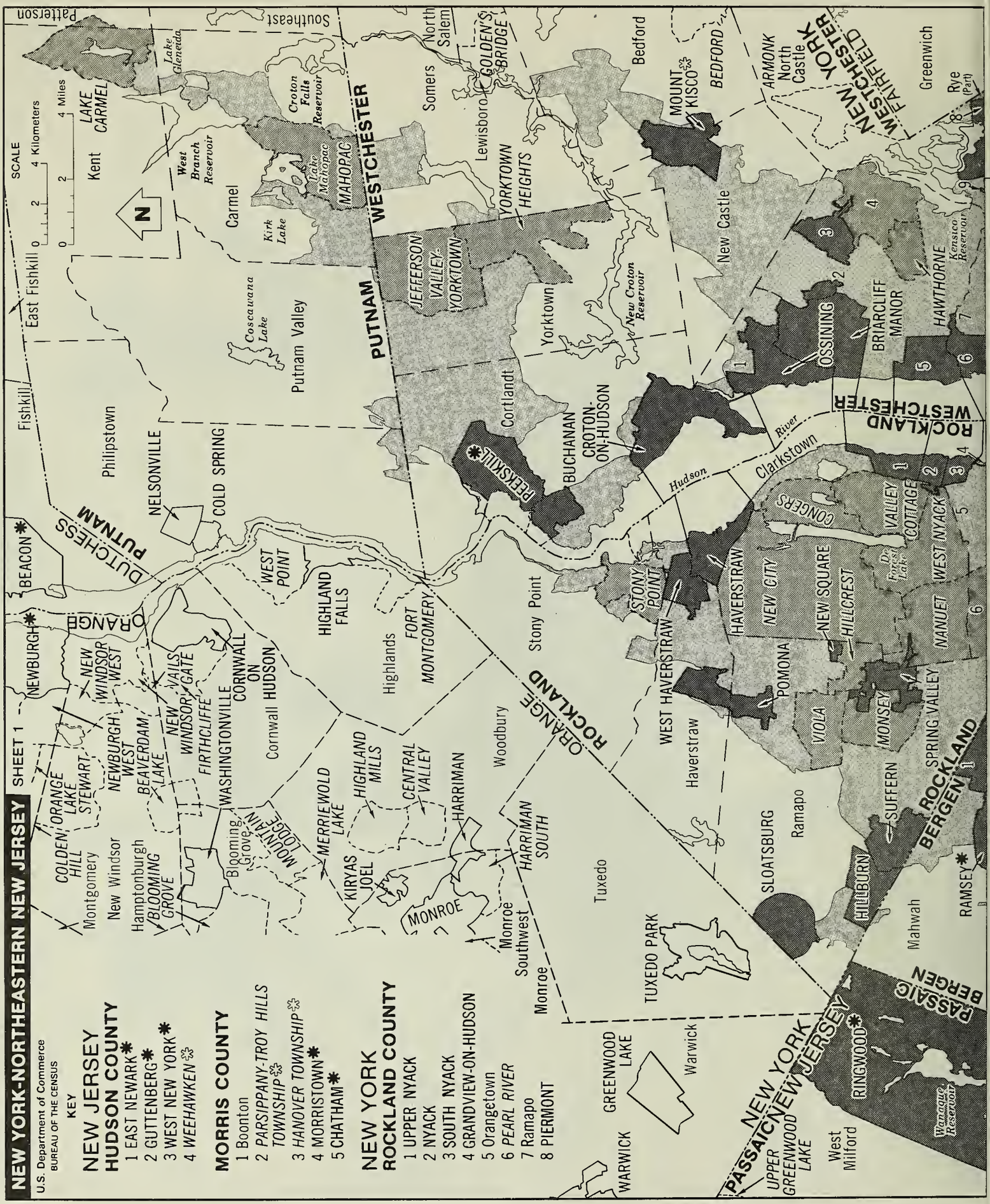
NEW YORK-NORTHEASTERN NEW JERSEY
SHEET 1
U.S. Department of Commerce
BUREAU OF THE CENSUS
KEY
NEW JERSEY
HUDSON COUNTY
1 EAST NEWARK
2 GUTTENBERG
3 WEST NEW YORK
4 WEEHAWKEN
MORRIS COUNTY
1 Boonton
2 PARSIPPANY-TROY HILLS TOWNSHIP
3 HANOVER TOWNSHIP
4 MORRISTOWN
5 CHATHAM
NEW YORK
ROCKLAND COUNTY
1 UPPER NYACK
2 NYACK
3 SOUTH NYACK
4 GRANDVIEW-ON-HUDSON
5 Orangetown
6 PEARL RIVER
7 Ramapo
8 PIERMONT
SCALE
0 2 4 Miles
0 2 4 Kilometers
N
Patterson
Southeast
North Salem
Somers
Bedford
Greenwich
Rye (Part)
Lake Gleneida
LAKE CARMEL
Kent
Croton Falls Reservoir
West Branch Reservoir
Lake Mahopac
MAHOPAC
WESTCHESTER
Carmel
Kirk Lake
Lewisboro
GOLDEN'S BRIDGE
YORKTOWN HEIGHTS
MOUNT KISCO
BEDFORD
ARMONK
North Castle
NEW CASTLE
WESTFIELD
YORK
East Fishkill
Fishkill
Coscawana Lake
Putnam Valley
PUTNAM
JEFFERSON VALLEY-YORKTOWN
Yorktown
New Croton Reservoir
Kensico Reservoir
New Castle
OSSINING
BRIARCLIFF MANOR
HAWTHORNE
ROCKLAND
WESTCHESTER
Philipstown
NELSONVILLE
COLD SPRING
Cortlandt
PEEKSKILL
BUCHANAN
CROTON-ON-HUDSON
Hudson River
Clarkstown
CONGERS
VALLEY COTTAGE
DUTCHESS
BEACON
NEWBURGH
ORANGE
NEW WINDSOR
WEST POINT
HIGHLAND FALLS
FORT MONTGOMERY
Highlands
Stony Point
STONY POINT
HAVERSTRAW
NEW CITY
NEW SQUARE
HILLCREST
WEST NYACK
NANUET
Dr. Forest Lake
COLDEN HILL
ORANGE LAKE
STEWART
Montgomery
New Windsor
Hamptonburgh
BLOOMING GROVE
NEWBURGH WEST
BEAVERDAM LAKE
VAILS GATE
NEW WINDSOR
FIRTHCLIFFE
WASHINGTONVILLE
CORNWALL ON HUDSON
Cornwall
Blooming Grove
MOUNTAIN LODGE
MERRIEWOLD LAKE
HIGHLAND MILLS
CENTRAL VALLEY
HARRIMAN
Woodbury
HARRIMAN SOUTH
KIRYAS JOEL
MONROE
Monroe
Southwest
Monroe
Tuxedo
TUXEDO PARK
WEST HAVERSTRAW
Haverstraw
POMONA
VIOLA
MONSEY
SPRING VALLEY
SUFFERN
SLOATSBURG
Ramapo
HILLBURN
Mahwah
RAMSEY
ROCKLAND
BERGEN
PASSAIC
BERGEN
NEW YORK
NEW JERSEY
RINGWOOD
Wanaque Reservoir
West Milford
GREENWOOD LAKE
Warwick
WARWICK
PASSAIC
UPPER GREENWOOD LAKE
SEE SHEET 2

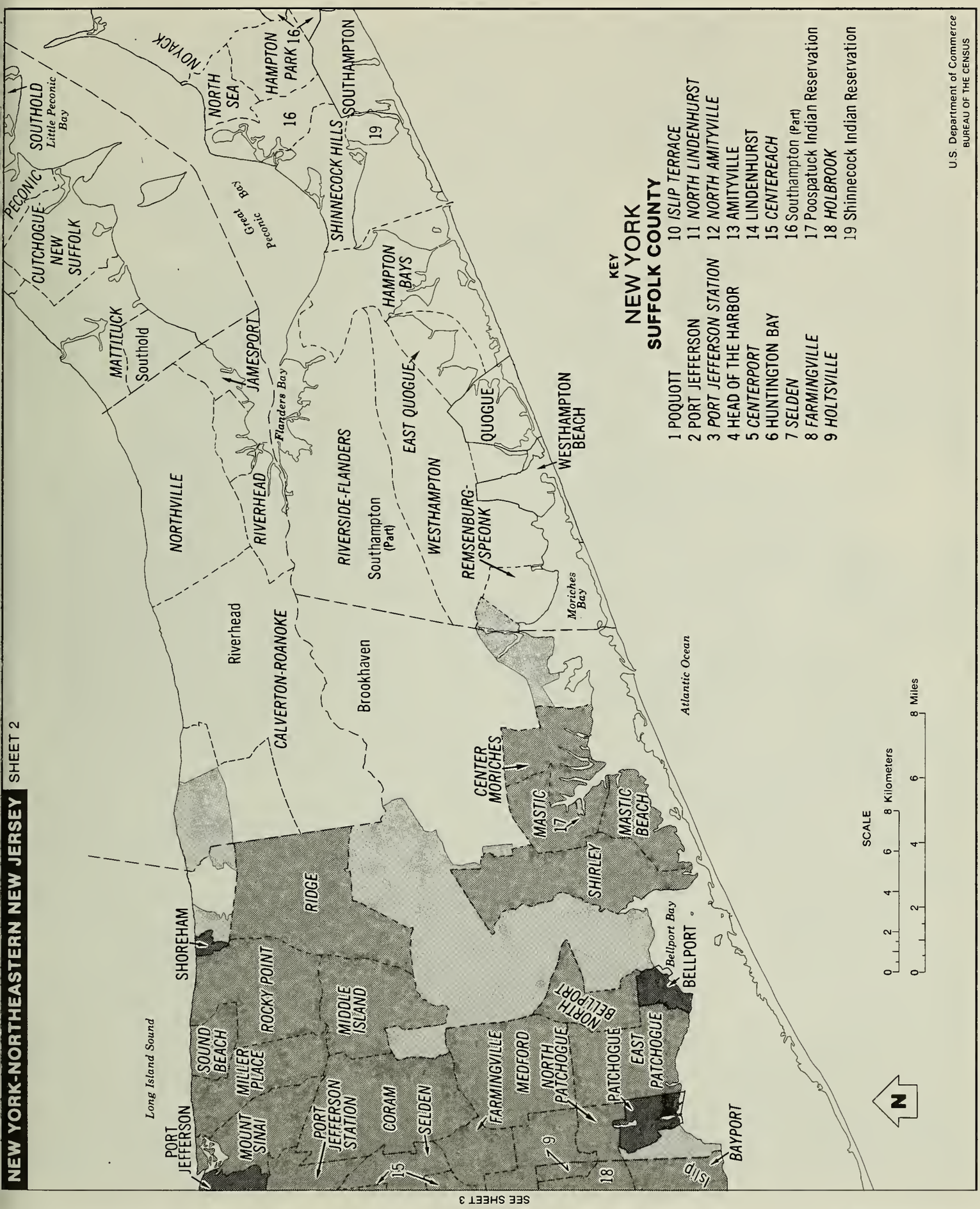
NEW YORK-NORTHEASTERN NEW JERSEY SHEET 2
KEY
NEW YORK
SUFFOLK COUNTY
1 POQUOTT
2 PORT JEFFERSON
3 PORT JEFFERSON STATION
4 HEAD OF THE HARBOR
5 CENTERPORT
6 HUNTINGTON BAY
7 SELDEN
8 FARMINGVILLE
9 HOLTSVILLE
10 ISLIP TERRACE
11 NORTH LINDENHURST
12 NORTH AMITYVILLE
13 AMITYVILLE
14 LINDENHURST
15 CENTEREACH
16 Southampton (Part)
17 Poospatuck Indian Reservation
18 HOLBROOK
19 Shinnecock Indian Reservation
U.S. Department of Commerce
BUREAU OF THE CENSUS
SCALE
0 2 4 6 8 Kilometers
0 2 4 6 8 Miles
N
Atlantic Ocean
Long Island Sound
Peconic Bay
Great Peconic Bay
Flanders Bay
Moriches Bay
Bellport Bay
SOUTHOLD
Little Peconic Bay
PECONIC
CUTCHOGUE-NEW SUFFOLK
NOVACK
NORTH SEA
HAMPTON PARK
SOUTHAMPTON
SHINNECOCK HILLS
HAMPTON BAYS
MATTITUCK
Southold
JAMESPORT
NORTHVILLE
RIVERHEAD
RIVERSIDE-FLANDERS
Southampton (Part)
EAST QUOGUE
WESTHAMPTON
QUOGUE
WESTHAMPTON BEACH
REMSENBURG-SPEONK
Riverhead
CALVERTON-ROANOKE
Brookhaven
CENTER MORICHES
MASTIC
MASTIC BEACH
SHIRLEY
BELLPORT
BAYPORT
ISLIP
SHOREHAM
RIDGE
ROCKY POINT
MIDDLE ISLAND
SOUND BEACH
MILLER PLACE
MOUNT SINAI
PORT JEFFERSON
PORT JEFFERSON STATION
CORAM
SELDEN
FARMINGVILLE
MEDFORD
NORTH PATCHOGUE
PATCHOGUE
NORTH BELLPORT
EAST PATCHOGUE
SEE SHEET 3

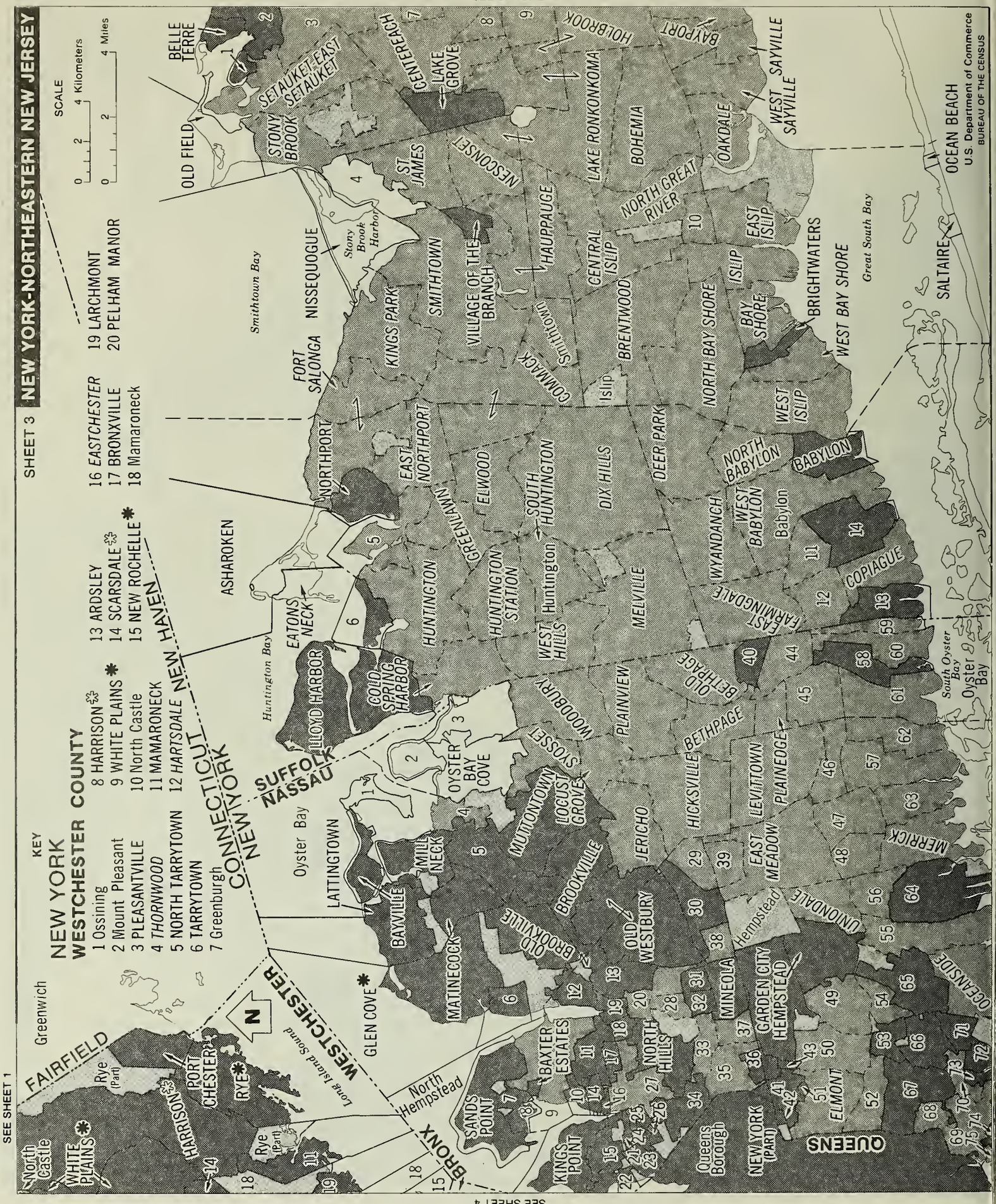
SEE SHEET 1
SEE SHEET 2
SEE SHEET 4
SHEET 3
NEW YORK-NORTHEASTERN NEW JERSEY
SCALE
0 2 4 Kilometers
0 2 4 Miles
KEY
NEW YORK
WESTCHESTER COUNTY
1 Ossining
2 Mount Pleasant
3 PLEASANTVILLE
4 THORNWOOD
5 NORTH TARRYTOWN
6 TARRYTOWN
7 Greenburgh
8 HARRISON
9 WHITE PLAINS
10 North Castle
11 MAMARONECK
12 HARTSDALE
13 ARDSLEY
14 SCARSDALE
15 NEW ROCHELLE
16 EASTCHESTER
17 BRONXVILLE
18 Mamaroneck
19 LARCHMONT
20 PELHAM MANOR
CONNECTICUT
NEW YORK
NEW HAVEN
SUFFOLK
NASSAU
WESTCHESTER
BRONX
QUEENS
FAIRFIELD
Greenwich
Rye (Part)
PORT CHESTER
RYE
HARRISON
WHITE PLAINS
North Castle
Long Island Sound
North Hempstead
GLEN COVE
SANDS POINT
KINGS POINT
BAXTER ESTATES
NORTH HILLS
MATINECOCK
BAYVILLE
MILL NECK
LATTINGTOWN
Oyster Bay
Huntington Bay
LLOYD HARBOR
COLD SPRING HARBOR
EATONS NECK
ASHAROKEN
NORTHPORT
EAST NORTHPORT
HUNTINGTON
GREENLAWN
HUNTINGTON STATION
ELWOOD
SOUTH HUNTINGTON
WEST HILLS
Huntington
OYSTER BAY COVE
MUTTONTOWN
LOCUST GROVE
WOODBURY
SYOSSET
BROOKVILLE
OLD BROOKVILLE
OLD WESTBURY
JERICHO
PLAINVIEW
MELVILLE
DIX HILLS
DEER PARK
OLD BETHPAGE
BETHPAGE
HICKSVILLE
WYANDANCH
EAST FARMINGDALE
WEST BABYLON
Babylon
NORTH BABYLON
BABYLON
COPIAGUE
MINEOLA
GARDEN CITY
HEMPSTEAD
Hempstead
EAST MEADOW
LEVITTOWN
PLAINEDGE
UNIONDALE
MERRICK
OCEANSIDE
ELMONT
NEW YORK (PART)
Queens Borough
FORT SALONGA
NISSEQUOGUE
Smithtown Bay
Stony Brook Harbor
KINGS PARK
SMITHTOWN
VILLAGE OF THE BRANCH
Smithtown
COMMACK
Islip
CENTRAL ISLIP
BRENTWOOD
NORTH BAY SHORE
WEST ISLIP
EAST ISLIP
ISLIP
BAY SHORE
BRIGHTWATERS
WEST BAY SHORE
Great South Bay
SALTAIRE
OCEAN BEACH
South Oyster Bay
Oyster Bay
NESCONSET
ST JAMES
STONY BROOK
OLD FIELD
SETAUKET-EAST SETAUKET
BELLE TERRE
CENTEREACH
LAKE GROVE
LAKE RONKONKOMA
NORTH GREAT RIVER
BOHEMIA
OAKDALE
HOLBROOK
BAYPORT
WEST SAYVILLE
SAYVILLE
U.S. Department of Commerce
BUREAU OF THE CENSUS

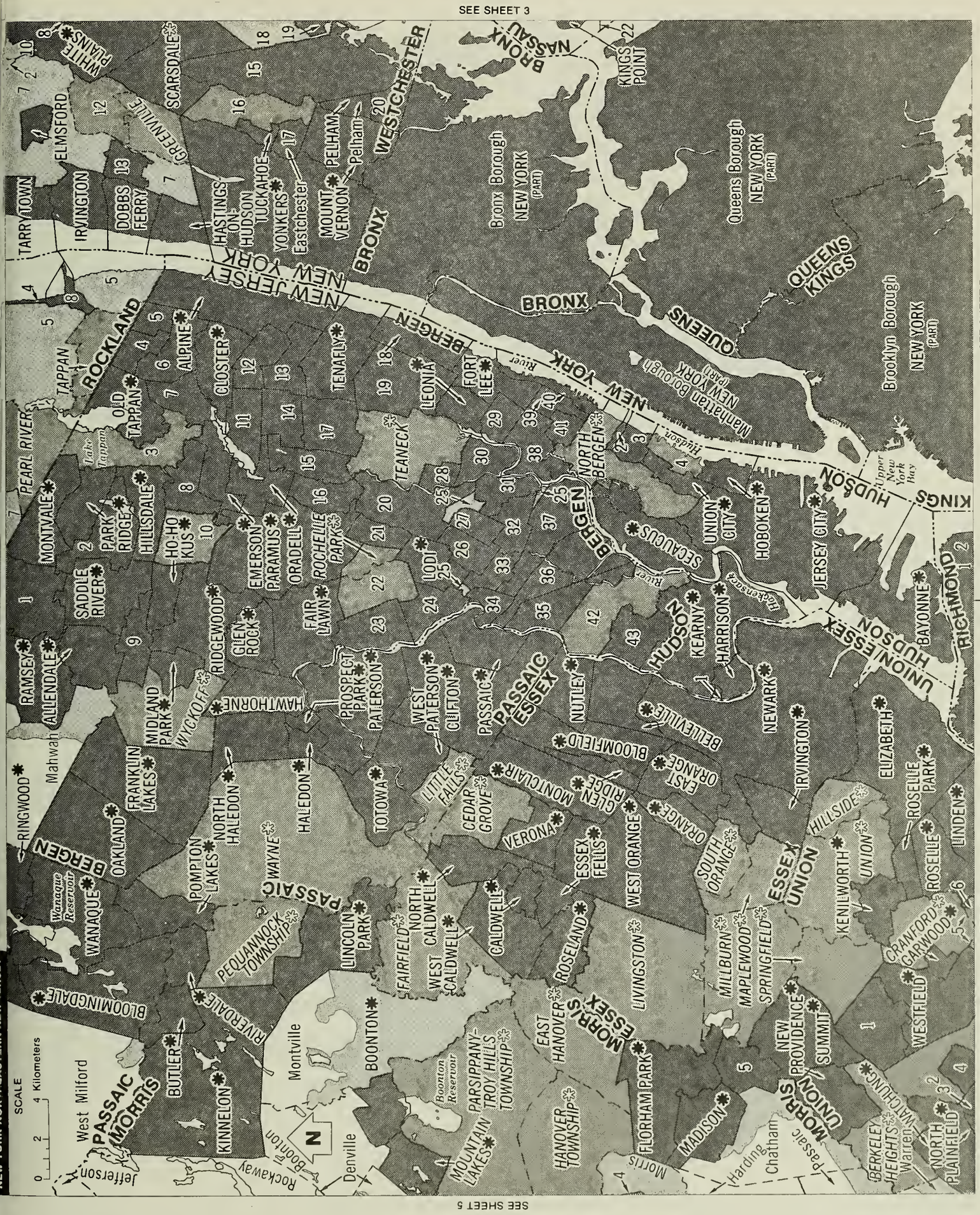
SEE SHEET 3
SEE SHEET 7
SEE SHEET 6
SEE SHEET 5
NEW YORK (EAST HALF)
SCALE
0 2 4 Kilometers
N
WHITE PLAINS
SCARSDALE
ELMSFORD
GREENVILLE
TARRYTOWN
IRVINGTON
DOBBS FERRY
HASTINGS ON HUDSON
TUCKAHOE
YONKERS
Eastchester
MOUNT VERNON
PELHAM
Pelham
WESTCHESTER
BRONX
NASSAU
KINGS POINT
Bronx Borough
NEW YORK (PART)
Queens Borough
NEW YORK (PART)
QUEENS
KINGS
Brooklyn Borough
NEW YORK (PART)
NEW JERSEY
NEW YORK
ROCKLAND
TAPPAN
OLD TAPPAN
ALPINE
CLOSTER
TENAFLY
LEONIA
FORT LEE
BERGEN
Hudson River
Manhattan Borough
NEW YORK (PART)
NORTH BERGEN
TEANECK
PEARL RIVER
MONTVALE
PARK RIDGE
HILLSDALE
HO-HO-KUS
EMERSON
PARAMUS
ORADELL
ROCHELLE PARK
LODI
SECAUCUS
UNION CITY
HOBOKEN
JERSEY CITY
Upper New York Bay
KINGS
HUDSON
SADDLE RIVER
RIDGEWOOD
GLEN ROCK
FAIR LAWN
Hackensack River
KEARNY
HARRISON
UNION/ESSEX
HUDSON
BAYONNE
RICHMOND
RAMSEY
ALLENDALE
MIDLAND PARK
WYCKOFF
HAWTHORNE
PROSPECT PARK
PATERSON
WEST PATERSON
CLIFTON
PASSAIC
PASSAIC
ESSEX
NUTLEY
BELLEVILLE
NEWARK
IRVINGTON
ELIZABETH
ROSELLE PARK
Mahwah
RINGWOOD
FRANKLIN LAKES
NORTH HALEDON
HALEDON
TOTOWA
LITTLE FALLS
CEDAR GROVE
MONTCLAIR
BLOOMFIELD
EAST ORANGE
GLEN RIDGE
ORANGE
VERONA
HILLSIDE
ROSELLE
LINDEN
BERGEN
OAKLAND
POMPTON LAKES
WAYNE
Wanaque Reservoir
WANAQUE
PASSAIC
PEQUANNOCK TOWNSHIP
LINCOLN PARK
FAIRFIELD
NORTH CALDWELL
WEST CALDWELL
CALDWELL
ESSEX FELLS
WEST ORANGE
SOUTH ORANGE
ESSEX
UNION
UNION
KENILWORTH
CRANFORD
GARWOOD
ROSELLE
BLOOMINGDALE
RIVERDALE
BUTLER
KINNELON
West Milford
Montville
BOONTON
Boonton Reservoir
PARSIPPANY-TROY HILLS TOWNSHIP
EAST HANOVER
ROSELAND
LIVINGSTON
MILLBURN
MAPLEWOOD
SPRINGFIELD
SUMMIT
NEW PROVIDENCE
WESTFIELD
MORRIS
ESSEX
MORRIS
UNION
PASSAIC
MORRIS
Jefferson
Denville
Rockaway
Boonton
MOUNTAIN LAKES
HANOVER TOWNSHIP
FLORHAM PARK
MADISON
Morris
Harding
Chatham
Passaic
WATCHUNG
Warren
BERKELEY HEIGHTS
NORTH PLAINFIELD

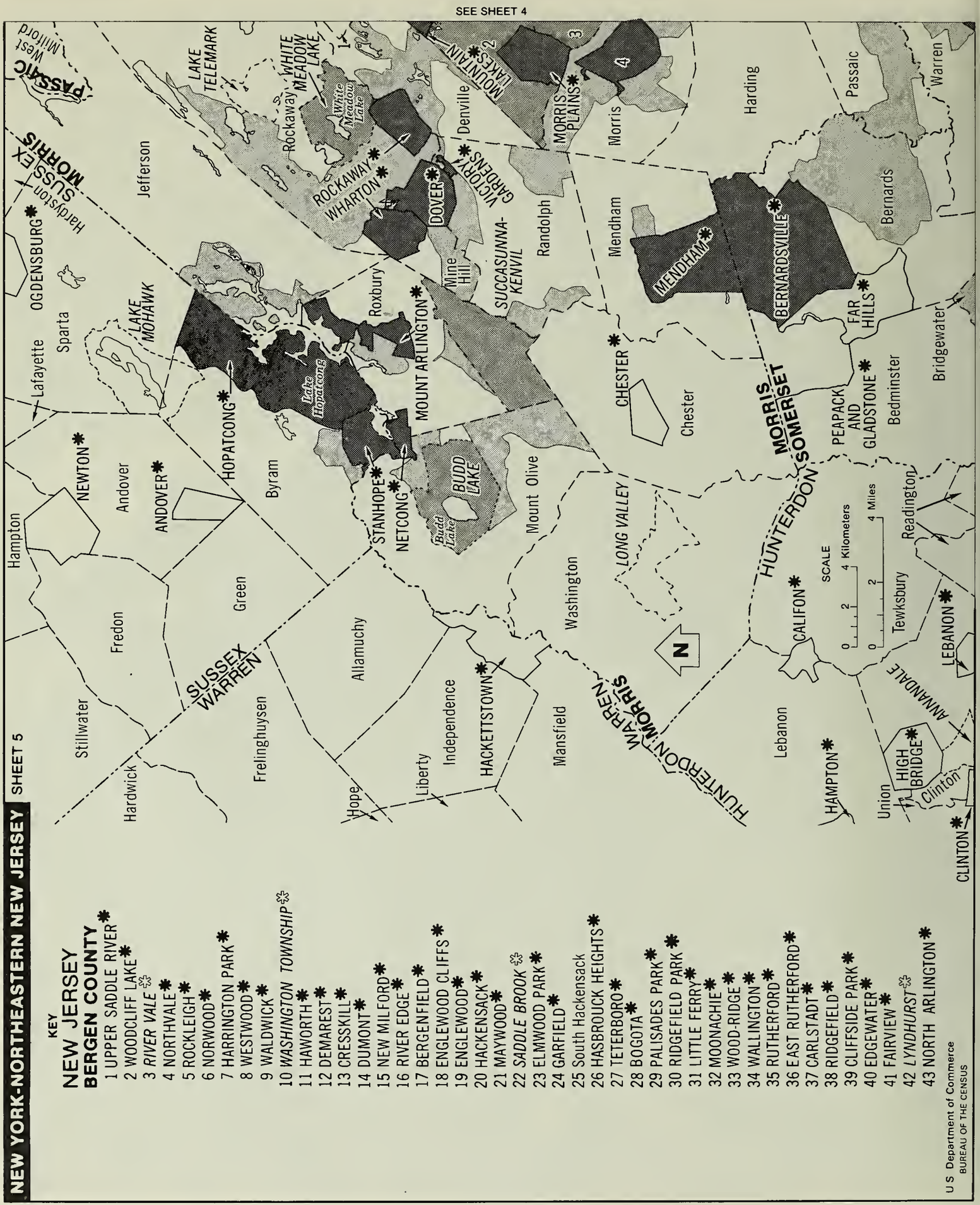

U S Department of Commerce
BUREAU OF THE CENSUS

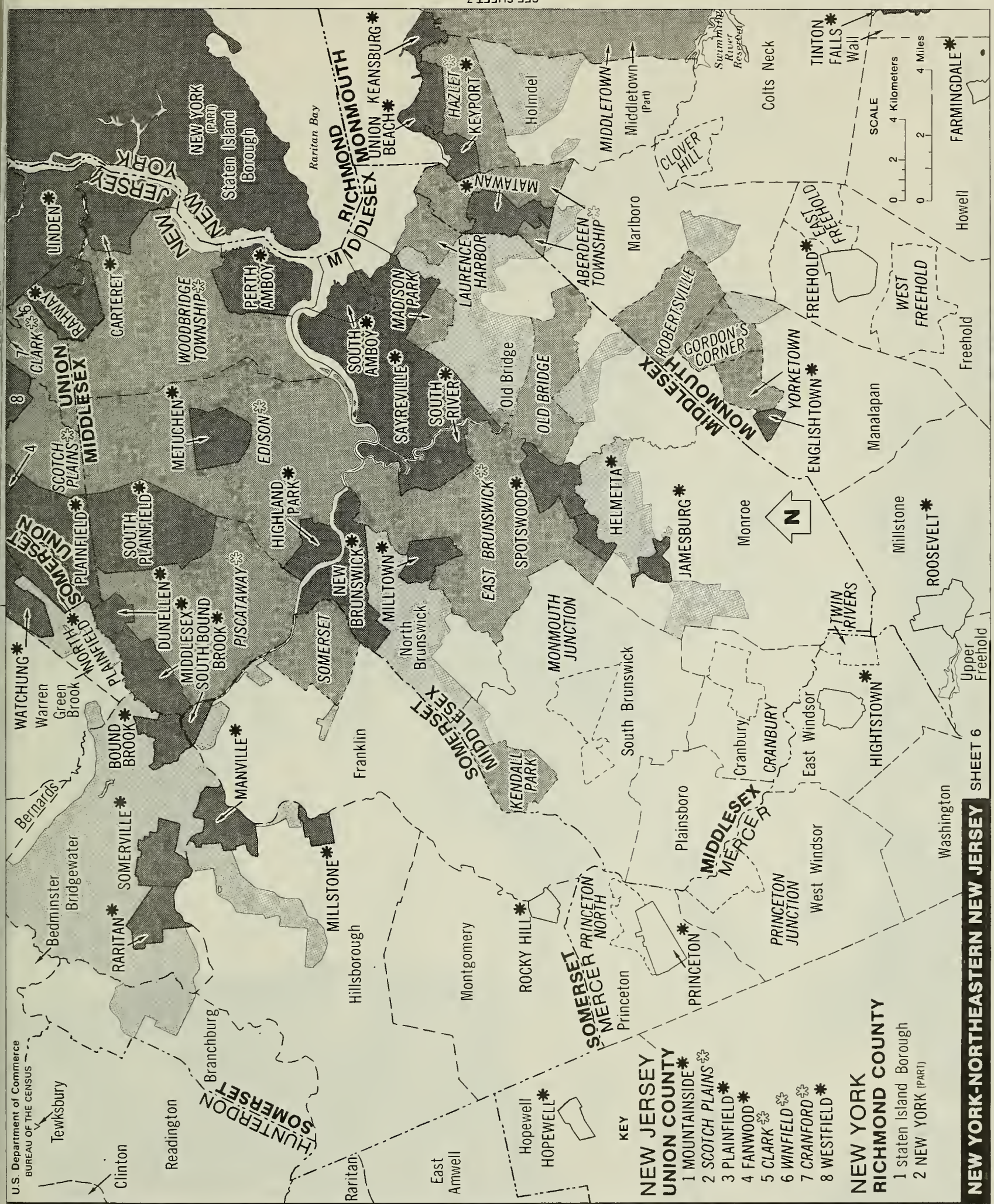
SEE SHEET 7
U.S. Department of Commerce
BUREAU OF THE CENSUS
NEW JERSEY
UNION COUNTY
1 MOUNTAINSIDE
2 SCOTCH PLAINS
3 PLAINFIELD
4 FANWOOD
5 CLARK
6 WINFIELD
7 CRANFORD
8 WESTFIELD
NEW YORK
RICHMOND COUNTY
1 Staten Island Borough
2 NEW YORK (PART)
KEY
NEW YORK-NORTHEASTERN NEW JERSEY
SHEET 6
SEE SHEET 8
SCALE
0 2 4 Kilometers
0 2 4 Miles
N
NEW YORK
NEW JERSEY
Raritan Bay
Swimming River Reservoir
Staten Island Borough
NEW YORK (PART)
LINDEN
RAHWAY
CARTERET
CLARK
UNION
MIDDLESEX
WOODBRIDGE TOWNSHIP
PERTH AMBOY
SCOTCH PLAINS
PLAINFIELD
METUCHEN
EDISON
SOUTH PLAINFIELD
DUNELLEN
MIDDLESEX
SOUTH BOUND BROOK
PISCATAWAY
HIGHLAND PARK
NEW BRUNSWICK
MILLTOWN
SOMERSET
UNION
WATCHUNG
Warren
Green Brook
NORTH PLAINFIELD
BOUND BROOK
MANVILLE
Bernards
Bedminster
Bridgewater
SOMERVILLE
RARITAN
MILLSTONE
Branchburg
HUNTERDON
SOMERSET
Tewksbury
Clinton
Readington
Hillsborough
Franklin
Raritan
East Amwell
Hopewell
HOPEWELL
Montgomery
ROCKY HILL
SOMERSET
MERCER
PRINCETON NORTH
Princeton
PRINCETON
RICHMOND
MONMOUTH
KEANSBURG
UNION BEACH
HAZLET
KEYPORT
Holmdel
MATAWAN
LAURENCE HARBOR
ABERDEEN TOWNSHIP
MADISON PARK
SOUTH AMBOY
SAYREVILLE
SOUTH RIVER
Old Bridge
OLD BRIDGE
EAST BRUNSWICK
SPOTSWOOD
HELMETTA
JAMESBURG
MONMOUTH JUNCTION
South Brunswick
KENDALL PARK
Plainsboro
MIDDLESEX
MERCER
PRINCETON JUNCTION
West Windsor
Cranbury
CRANBURY
East Windsor
HIGHTSTOWN
TWIN RIVERS
Monroe
Millstone
ROOSEVELT
Washington
MIDDLETOWN
Middletown (Part)
CLOVER HILL
Marlboro
ROBERTSVILLE
GORDON'S CORNER
YORKTOWN
ENGLISHTOWN
Manalapan
Colts Neck
FREEHOLD
EAST FREEHOLD
WEST FREEHOLD
Freehold
Howell
Upper Freehold
TINTON FALLS
Wall
FARMINGDALE

KEY

NEW YORK
NASSAU COUNTY

1 CENTRE ISLAND
2 COVE NECK
3 LAUREL HOLLOW
4 *OYSTER BAY*
5 UPPER BROOKVILLE
6 SEA CLIFF
7 PORT WASHINGTON NORTH
8 MANORHAVEN
9 *PORT WASHINGTON*
10 PLANDOME MANOR
11 FLOWER HILL
12 ROSLYN HARBOR
13 EAST HILLS
14 PLANDOME
15 GREAT NECK
16 PLANDOME HEIGHTS
17 MUNSEY PARK
18 ROSLYN ESTATES
19 ROSLYN
20 *ROSLYN HEIGHTS*
21 KENSINGTON
22 SADDLE ROCK
23 GREAT NECK ESTATES
24 GREAT NECK PLAZA
25 THOMASTON
26 RUSSELL GARDENS
27 *MANHASSET*
28 *ALBERTSON*
29 *NEW CASSEL*
30 WESTBURY
31 EAST WILLISTON
32 WILLISTON PARK
33 *HERRICKS*
34 LAKE SUCCESS
35 *NORTH NEW HYDE PARK*
36 NEW HYDE PARK
37 *GARDEN CITY PARK*
38 *CARLE PLACE*
39 *SOUTH WESTBURY*
40 FARMINGDALE
41 FLORAL PARK
42 BELLEROSE
43 STEWART MANOR
44 *SOUTH FARMINGDALE*
45 *NORTH MASSAPEQUA*
46 *NORTH WANTAGH*
47 *NORTH BELLMORE*
48 *NORTH MERRICK*
49 *WEST HEMPSTEAD*
50 *FRANKLIN SQUARE*
51 SOUTH FLORAL PARK
52 *NORTH VALLEY STREAM*
53 MALVERNE
54 *LAKEVIEW*
55 *BALDWIN*
56 *ROOSEVELT*
57 *WANTAGH*
58 MASSAPEQUA PARK
59 *WEST AMITYVILLE*
60 *EAST MASSAPEQUA*
61 *MASSAPEQUA*
62 *SEAFORD*
63 *BELLMORE*
64 FREEPORT
65 ROCKVILLE CENTRE
66 LYNBROOK
67 VALLEY STREAM
68 *SOUTH VALLEY STREAM*
69 *WOODMERE*
70 *HEWLETT*
71 EAST ROCKAWAY
72 HEWLETT HARBOR
73 HEWLETT BAY PARK
74 CEDARHURST
75 *INWOOD*
76 HEWLETT NECK
77 WOODSBURGH
78 *OCEANSIDE*
79 ISLAND PARK
80 LAWRENCE

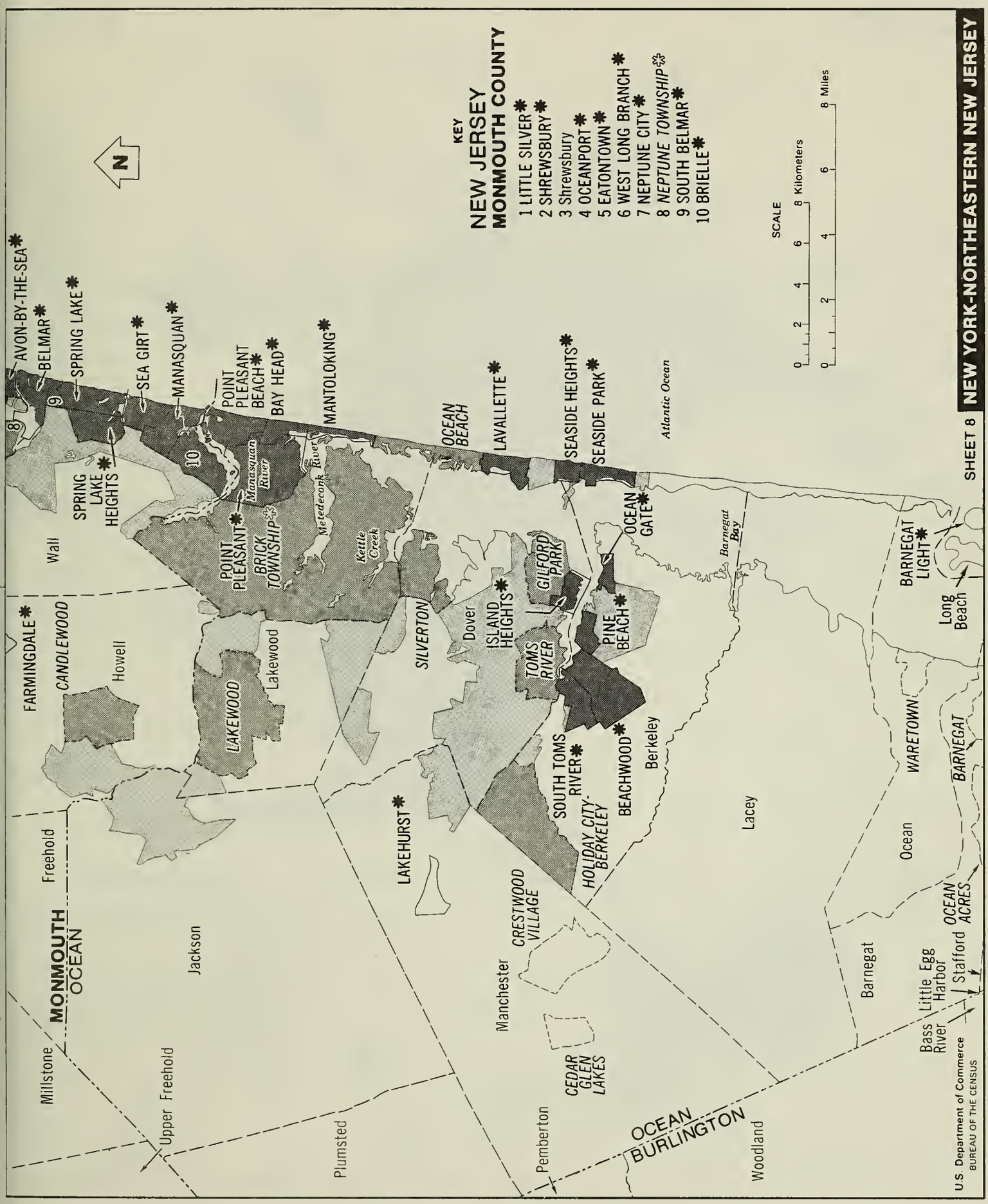
KEY
NEW JERSEY
MONMOUTH COUNTY
1 LITTLE SILVER
2 SHREWSBURY
3 Shrewsbury
4 OCEANPORT
5 EATONTOWN
6 WEST LONG BRANCH
7 NEPTUNE CITY
8 NEPTUNE TOWNSHIP
9 SOUTH BELMAR
10 BRIELLE
SCALE
0 2 4 6 8 Kilometers
0 2 4 6 8 Miles
N
AVON-BY-THE-SEA
BELMAR
SPRING LAKE
SEA GIRT
MANASQUAN
POINT PLEASANT BEACH
BAY HEAD
MANTOLOKING
OCEAN BEACH
LAVALLETTE
SEASIDE HEIGHTS
SEASIDE PARK
Atlantic Ocean
SPRING LAKE HEIGHTS
POINT PLEASANT
BRICK TOWNSHIP
Manasquan River
Metedeconk River
Kettle Creek
OCEAN GATE
Barnegat Bay
BARNEGAT LIGHT
Long Beach
FARMINGDALE
CANDLEWOOD
LAKEWOOD
Lakewood
SILVERTON
Dover
ISLAND HEIGHTS
GILFORD PARK
TOMS RIVER
PINE BEACH
SOUTH TOMS RIVER
BEACHWOOD
HOLIDAY CITY-BERKELEY
Berkeley
LAKEHURST
CRESTWOOD VILLAGE
Manchester
CEDAR GLEN LAKES
Pemberton
OCEAN
BURLINGTON
Lacey
Woodland
WARETOWN
BARNEGAT
Ocean
Barnegat
OCEAN ACRES
Stafford
Little Egg Harbor
Bass River
Wall
Howell
Jackson
Plumsted
Millstone
MONMOUTH
OCEAN
Freehold
Upper Freehold
SHEET 8
NEW YORK-NORTHEASTERN NEW JERSEY
U.S. Department of Commerce
BUREAU OF THE CENSUS

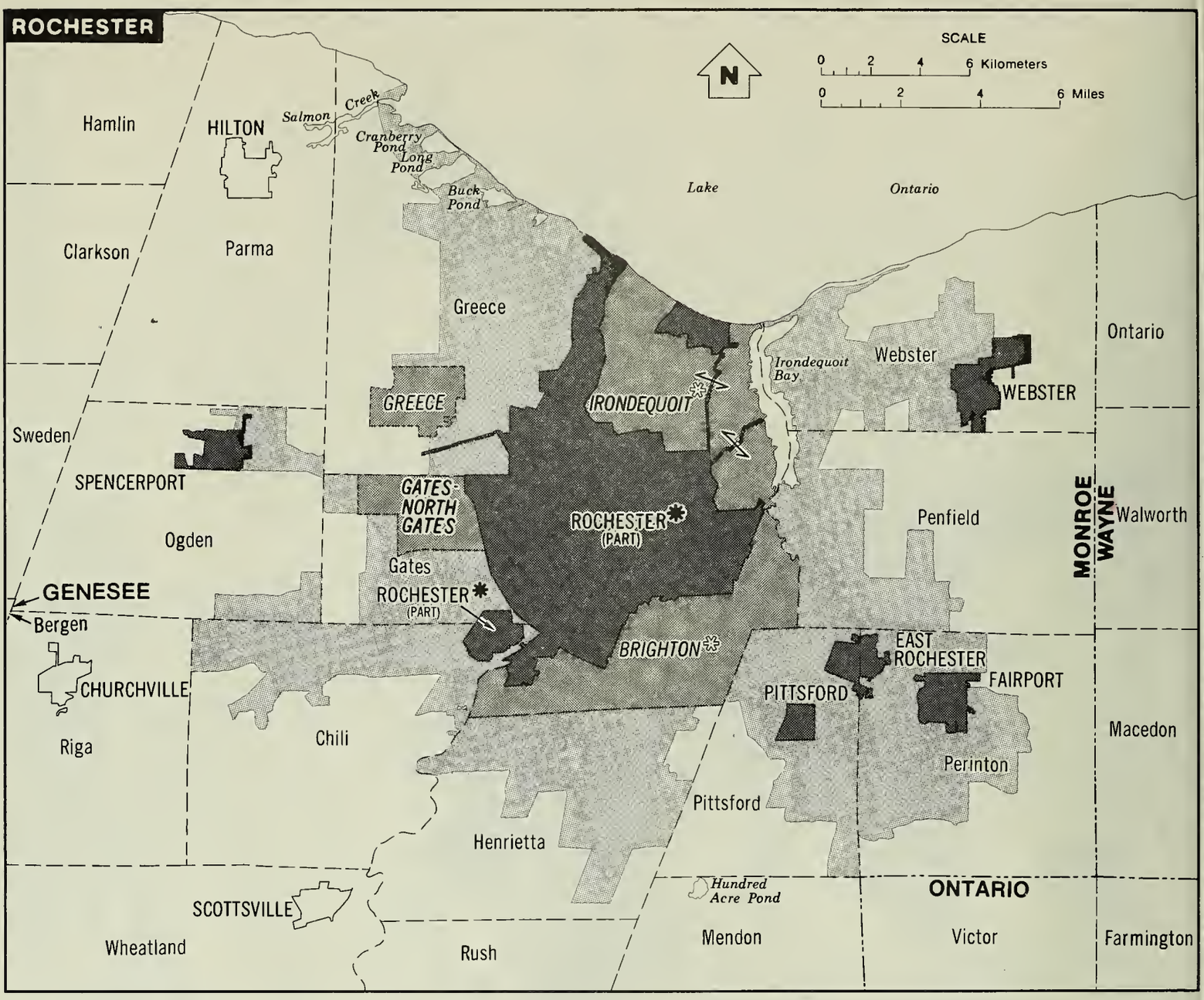

MAP LEGEND

SYMBOLS	TYPE STYLES	GEOGRAPHIC AREAS
	MEXICO	Foreign country
	IOWA	State
	DANE	Subject SMSA county
	POWER	County not part of subject SMSA
	Locust	County subdivision
	SILAS	Incorporated place
	PERDIDO	Census designated place
	Pyramit	American Indian reservation
	Lake Wingra	Major water feature

Note: All political boundaries are as of January I, 1980. Boundaries of small areas may not be depicted exactly due to scale of map. Where boundaries coincide, boundary symbol of higher level geographic area is shown.

SYMBOLS	GEOGRAPHIC AREAS
✲	Open six-spoked asterisk following place name indicates the place is coextensive with a county subdivision. The county subdivision name is shown only when it differs from that of the place.
✱	Solid eight-spoked asterisk following an incorporated place name indicates the place is treated as a county subdivision for census purposes.

COMPONENTS OF URBANIZED LAND AREA

- Incorporated place
- Census designated place
- Other area

U.S. Department of Commerce

BUREAU OF THE CENSUS

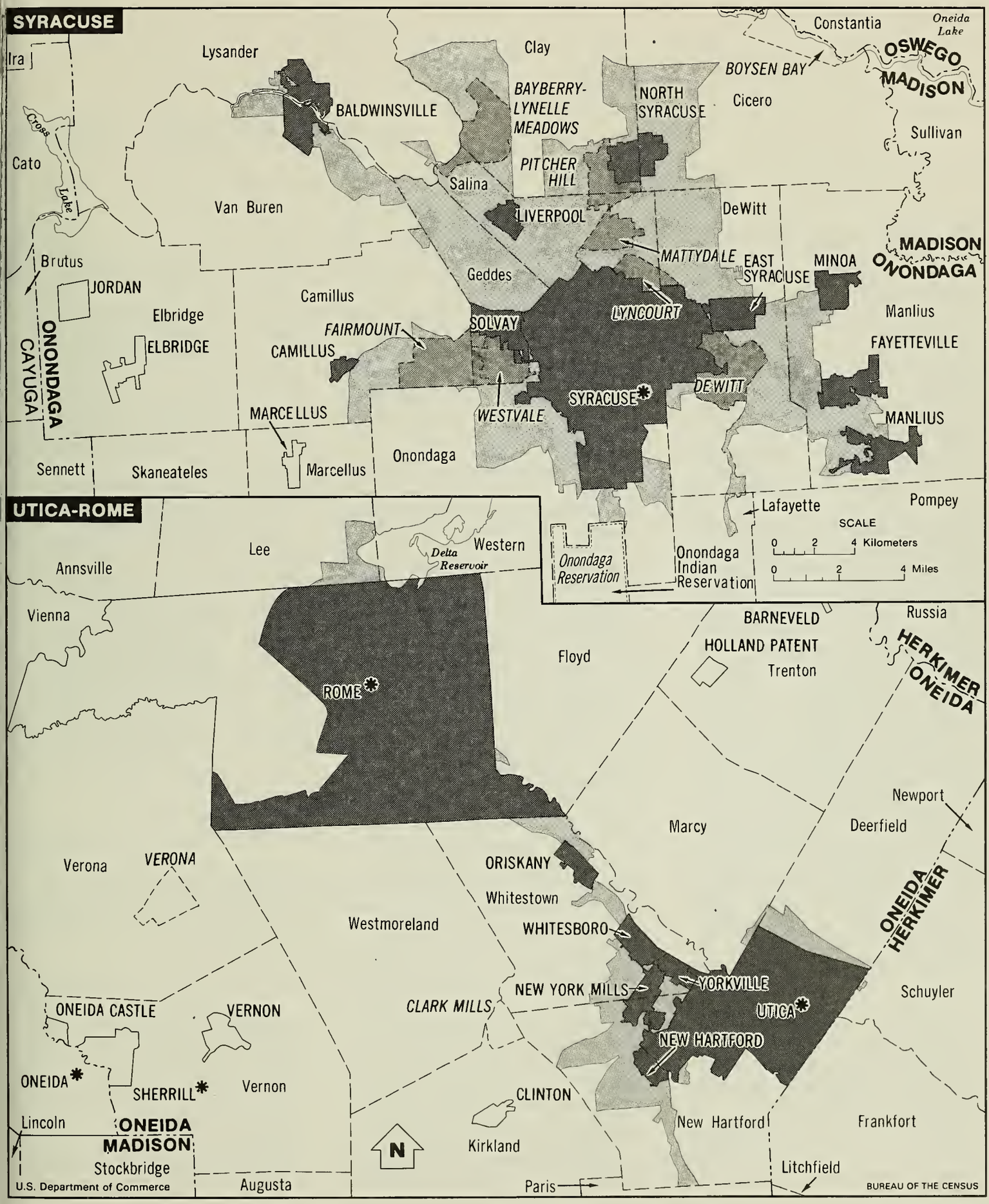
SYRACUSE
Ira
Lysander
Clay
Constantia
Oneida Lake
OSWEGO
MADISON
BOYSEN BAY
BAYBERRY-LYNELLE MEADOWS
NORTH SYRACUSE
Cicero
BALDWINSVILLE
Sullivan
Cross Lake
Cato
PITCHER HILL
Salina
Van Buren
LIVERPOOL
DeWitt
MADISON
ONONDAGA
Brutus
MATTYDALE
EAST SYRACUSE
MINOA
Geddes
JORDAN
Camillus
Elbridge
LYNCOURT
Manlius
FAIRMOUNT
SOLVAY
FAYETTEVILLE
ELBRIDGE
CAMILLUS
ONONDAGA
CAYUGA
SYRACUSE
DE WITT
MARCELLUS
WESTVALE
MANLIUS
Sennett
Skaneateles
Marcellus
Onondaga
Lafayette
Pompey
UTICA-ROME
SCALE
0 2 4 Kilometers
0 2 4 Miles
Annsville
Lee
Delta Reservoir
Western
Onondaga Reservation
Onondaga Indian Reservation
Vienna
BARNEVELD
Russia
HOLLAND PATENT
Floyd
Trenton
HERKIMER
ONEIDA
ROME
Newport
Marcy
Deerfield
Verona
VERONA
ORISKANY
Whitestown
ONEIDA
HERKIMER
Westmoreland
WHITESBORO
YORKVILLE
NEW YORK MILLS
Schuyler
ONEIDA CASTLE
VERNON
CLARK MILLS
UTICA
NEW HARTFORD
ONEIDA
SHERRILL
Vernon
CLINTON
Lincoln
ONEIDA
MADISON
New Hartford
Frankfort
N
Kirkland
Stockbridge
Litchfield
U.S. Department of Commerce
Augusta
Paris
BUREAU OF THE CENSUS

Appendix A.—Area Classifications

STATES A-1
COUNTIES A-1
COUNTY SUBDIVISIONS A-1
PLACES A-2
Incorporated Places A-2
Census Designated Places A-2
URBAN AND RURAL RESIDENCE A-2
Extended Cities. A-2
"Current" and "Previous" Urban and Rural Definitions . . A-3
URBANIZED AREAS A-3
Definition A-3
Urbanized Area Titles. A-3
Urbanized Area Central Cities . . A-3
STANDARD METROPOLITAN STATISTICAL AREAS A-4
Definition A-4
SMSA Titles A-4
New SMSA Standards. A-4
STANDARD CONSOLIDATED STATISTICAL AREAS A-4
RELATIONSHIP BETWEEN URBANIZED AREAS AND METROPOLITAN AREAS A-4
BOUNDARY CHANGES A-5
AREA MEASUREMENTS A-5
HISTORIC COUNTS A-5

STATES

The 50 States and the District of Columbia are the constituent units of the United States.

COUNTIES

In most States, the primary divisions are termed counties. In Louisiana, these divisions are known as parishes. In Alaska, which has no counties, the county equivalents are the organized boroughs together with the "census areas" which were developed for general statistical purposes by the State of Alaska and the Census Bureau. In four States (Maryland, Missouri, Nevada, and Virginia), there are one or more cities which are independent of any county organization and thus constitute primary divisions of their States. That part of Yellowstone National Park in Montana is treated as a county equivalent. The District of Columbia has no primary divisions, and the entire area is considered equivalent to a county for census purposes.

COUNTY SUBDIVISIONS

Statistics for subdivisions of counties or equivalent areas are presented as follows:

1. Minor civil divisions (MCD's) in 29 States: Arkansas, Connecticut, Illinois, Indiana, Iowa, Kansas, Louisiana, Maine, Maryland, Massachusetts, Michigan, Minnesota, Mississippi, Missouri, Nebraska, Nevada, New Hampshire, New Jersey, New York, North Carolina, North Dakota, Ohio, Pennsylvania, Rhode Island, South Dakota, Vermont, Virginia, West Virginia, and Wisconsin. (In 1970, the county subdivisions recognized for North Dakota were census county divisions.)

   MCD's are primary divisions of counties established under State law. These MCD's are variously designated as townships, towns, precincts, districts, wards, plantations, Indian reservations, grants, purchases, gores, locations, or areas. In some States, all incorporated places are also MCD's in their own right. In other States, incorporated places are subordinate to or part of the MCD(s) in which they are located, or the pattern is mixed—some incorporated places are independent MCD's and others are subordinate to one or more MCD's.

   For 11 States (Connecticut, Maine, Massachusetts, Michigan, New Hampshire, New Jersey, New York, Pennsylvania, Rhode Island, Vermont, and Wisconsin), table 5a presents counts for towns and townships.

   In 8 States (Arkansas, Iowa, Kansas, Maine, Minnesota, North Carolina, North Dakota, and South Dakota), certain counties contain territory not included in an MCD recognized by the Census Bureau. Each separate area of unorganized territory in these States is recognized as one or more subdivisions and given a name by the Bureau; the name is followed by the designation "(unorg.)."

2. Census county divisions (CCD's) in 20 States: Alabama, Arizona, California, Colorado, Delaware, Florida, Georgia, Hawaii, Idaho, Kentucky, Montana, New Mexico, Oklahoma, Oregon, South Carolina, Tennessee, Texas, Utah, Washington, and Wyoming.

   CCD's are geographic areas which have been defined by the Census Bureau in cooperation with State and county officials for the purpose of presenting statistical data. CCD's have been defined in States where there are no legally established MCD's, where the boundaries of MCD's change frequently, and/or where the MCD's are not generally known to the public. Using published guidelines, the CCD's have usually been designed to represent community areas focused on trading centers, or to represent major land use areas, and to have visible, permanent, and easily described boundaries.

3. Census subareas in Alaska. For the 1980 census, census subareas have been delineated cooperatively by the Census Bureau and the State of Alaska for statistical purposes. These areas replace the subdivisions used for the 1970 census.

4. Quadrants in the District of Columbia.

PLACES

Two types of places are recognized in the census reports—incorporated places and census designated places—as defined below.

Incorporated Places

Incorporated places recognized in the reports of the census are those which are incorporated under the laws of their respective States as cities, boroughs, towns, and villages, with the following exceptions: boroughs in Alaska and New York, and towns in the six New England States, New York, and Wisconsin. The towns in the New England States, New York, and Wisconsin, and the boroughs in New York are recognized as MCD's for census purposes; the boroughs in Alaska are county equivalents.

Some incorporated places include narrow strips of land (frequently only the rights-of-way of streets) which typically have no population or housing units. These areas, termed "corporate corridors," are generally not shown on the maps or in the tables of 1980 census reports. The existence of these areas is indicated in the footnotes to table 4.

In Connecticut, a unique situation exists in which one incorporated place (Woodmont borough) is subordinate to another (Milford city). The city of Milford is coextensive with the town of Milford. In the tables for the Connecticut report in this series and other series of 1980 census reports, data shown for Milford city exclude those for Woodmont borough, and the user must therefore refer to data for Milford town (which include those for the borough) for data for Milford city.

Census Designated Places

As in the 1950, 1960, and 1970 censuses, the Census Bureau has delineated boundaries for closely settled population centers without corporate limits. In 1980, the name of each such place is followed by "(CDP)," meaning "census designated place." In the 1970 and earlier censuses, these places were identified by "(U)," meaning "unincorporated place." To be recognized for the 1980 census, CDP's must have a minimum 1980 population as follows:

Area	Minimum CDP population
Alaska	25
Hawaii	300
All other States:	
Inside urbanized areas:	
With one or more cities of 50,000 or more	5,000
With no city of 50,000 or more	1,000
Outside urbanized areas	1,000

Hawaii is the only State with no incorporated places recognized by the Bureau of the Census. All places shown for Hawaii in the 1980 census reports are CDP's. Honolulu CDP essentially represents the Honolulu Judicial District. The city of Honolulu, coextensive with the county of Honolulu, is not recognized for census purposes.

Census designated place boundaries change with changes in the settlement pattern; a place which has the same name as in previous censuses does not necessarily have the same boundaries. Boundary outlines for CDP's appear on the county subdivision map which follows the detailed tables. Detailed maps are available for purchase from the Census Bureau.

URBAN AND RURAL RESIDENCE

As defined for the 1980 census, the urban population comprises all persons living in urbanized areas and in places of 2,500 or more inhabitants outside urbanized areas. More specifically, the urban population consists of all persons living in (1) places of 2,500 or more inhabitants incorporated as cities, villages, boroughs (except in Alaska and New York), and towns (except in the New England States, New York, and Wisconsin), but excluding those persons living in the rural portions of extended cities; (2) census designated places of 2,500 or more inhabitants; and (3) other territory, incorporated or unincorporated, included in urbanized areas. The population not classified as urban constitutes the rural population.

In censuses prior to 1950, the urban population comprised all persons living in incorporated places of 2,500 or more inhabitants and areas (usually minor civil divisions) classified as urban under speci rules relating to population size ar density. A definition of urban populatic restricted to incorporated places havir 2,500 or more inhabitants excludes number of large and densely settled are merely because they are not incorp rated. Prior to 1950, an effort was mac to avoid some of the more obviou omissions by inclusion of selected are which were classified as urban unde special rules. Even with these rules, how ever, the inhabitants of many large an closely built-up areas were excluded fror the urban population.

To improve its measure of the urba population, the Bureau of the Census i 1950 adopted the concept of the urban ized area and delineated boundaries fo unincorporated places. For the 195 census, the urban population was define as all persons residing in urbanized area and, outside these areas, in all places incorporated or unincorporated, which had 2,500 or more inhabitants. With th following three exceptions, the 195 definition of urban has continued sub stantially unchanged. First, in 1960 (bu not in 1970 or 1980), certain towns i the New England States, townships i New Jersey and Pennsylvania, and Arling ton County, Va., were designated a urban. However, most of the resident of these "special rule" areas would have been classified as urban in any even because they were residents of an urban ized area or an unincorporated place o 2,500 or more. Second, "extended cities" were identified in 1970 and 1980. Their recognition has, in general, had very little impact on the urban and rural population figures. Third, changes since 1970 in the criteria for defining central cities have permitted urbanized areas to be defined around smaller centers.

Extended Cities

Since 1960 there has been an increasing trend toward the extension of city boundaries to include territory essentially rural in character. The classification of all the inhabitants of such cities as urban would include in the urban population persons whose environment is primarily rural in character. For the 1970 and 1980 censuses, in order to separate these people from those residing in the closely settled portions of such cities, the Bureau of the Census classified as rural a portion

or portions of each such city that was located in an urbanized area. To be treated as an extended city, a city must contain one or more areas that are each at least 5 square miles in extent and have a population density of less than 100 persons per square mile. The area or areas must constitute at least 25 percent of the land area of the legal city or include at least 25 square miles. These areas are excluded from the urbanized area.

Those cities designated as extended cities thus consist of an urban part and a rural part. In table 5, the population figure for the urban part is shown separately under the total population for the entire city. Only the urban part is considered to be the central city of an urbanized area. However, the term "central city" as used for SMSA's refers to the entire population within the legal boundaries of the city.

"Current" and "Previous" Urban and Rural Definitions

In the tables showing historical data by urban and rural residence, the "current" figures refer to the urban definition used in 1950, 1960, 1970, and 1980 (inside urbanized areas and, outside urbanized areas, in places of 2,500 or more inhabitants). The "previous" figures presented in this report have been adjusted to constitute a substantially consistent series based on incorporated places of 2,500 or more inhabitants with additional areas defined as urban under special rules in censuses prior to 1950.

URBANIZED AREAS

Definition

The major objective of the Census Bureau in delineating urbanized areas is to provide a better separation of urban and rural population in the vicinity of large cities. An urbanized area consists of a central city or cities, and surrounding closely settled territory ("urban fringe").

The following criteria are used in determining the eligibility and definition of the 1980 urbanized areas:[1]

An urbanized area comprises an incorporated place[2] and adjacent densely settled surrounding area that together have a minimum population of 50,000.[3] The densely settled surrounding area consists of:

1. Contiguous incorporated or census designated places having:
   a. A population of 2,500 or more; or,
   b. A population of fewer than 2,500 but having a population density of 1,000 persons per square mile, a closely settled area containing a minimum of 50 percent of the population, or a cluster of at least 100 housing units.
2. Contiguous unincorporated area which is connected by road and has a population density of at least 1,000 persons per square mile.[4]
3. Other contiguous unincorporated area with a density of less than 1,000 persons per square mile, provided that it:
   a. Eliminates an enclave of less than 5 square miles which is surrounded by built-up area.
   b. Closes an indentation in the boundary of the densely settled area that is no more than 1 mile across the open end and encompasses no more than 5 square miles.
   c. Links an outlying area of qualifying density, provided that the outlying area is:
      (1) Connected by road to, and is not more than 1½ miles from, the main body of the urbanized area.
      (2) Separated from the main body of the urbanized area by water or other undevelopable area, is connected by road to the main body of the urbanized area, and is not more than 5 miles from the main body of the urbanized area.
4. Large concentrations of nonresidential urban area (such as industrial parks, office areas, and major airports), which have at least one-quarter of their boundary contiguous to an urbanized area.

Urbanized Area Titles

1. The titles of urbanized areas existing prior to the 1980 Census of Population and Housing are retained unchanged except for mergers and for those areas meeting items 4 and/or 5 of the titling criteria.
2. The titles of new urbanized areas qualifying as the result of the 1980 census are determined as follows:
   a. The name of the incorporated place with the largest population in the urbanized area is always listed.
   b. The names of up to two additional incorporated places may be listed, with eligibility determined as follows:
      (1) Those with a population of at least 250,000.
      (2) Those with a population of 15,000 to 250,000, provided that they are at least one-third the population of the largest place in the urbanized area.
3. Area titles that include the names of more than one incorporated place start with the name of the largest and list the others in descending order of their population.
4. In addition to incorporated place names, the titles contain the name of each State into which the urbanized area extends.
5. Regional titles may be used to identify urbanized areas with populations over 1 million, in which case only the largest city of the urbanized area is included in the title.

Urbanized Area Central Cities

The central cities of urbanized areas are those named in the titles except where regional titles are used. In such cases, the central cities are those that have qualified under items 1 or 2 of the titling criteria.

[1] All references to population counts and densities relate to data from the 1980 census.

[2] In Hawaii, incorporated places do not exist in the sense of functioning local governmental units. Instead, census designated places are used in defining a central city and for applying urbanized area criteria.

[3] The rural portions of extended cities, as defined in the Census Bureau's extended city criteria, are excluded from the urbanized area. In addition, for an urbanized area to be recognized, it must include a population of at least 25,000 that does not reside on a military base.

[4] Any area of extensive nonresidential urban land use, such as railroad yards, airports, factories, parks, golf courses, and cemeteries, is excluded in computing the population density.

Counts and data for central cities of urbanized areas refer to the urban portion of these cities, thus excluding the rural portions of extended cities, as discussed above.

STANDARD METROPOLITAN STATISTICAL AREAS

Definition

The general concept of a metropolitan area is one of a large population nucleus, together with adjacent communities which have a high degree of economic and social integration with that nucleus. The standard metropolitan statistical area (SMSA) classification is a statistical standard, developed for use by Federal agencies in the production, analysis, and publication of data on metropolitan areas. The SMSA's are designated and defined by the Office of Management and Budget, following a set of official published standards developed by the interagency Federal Committee on Standard Metropolitan Statistical Areas.

Each SMSA has one or more central counties containing the area's main population concentration: an urbanized area with at least 50,000 inhabitants. An SMSA may also include outlying counties which have close economic and social relationships with the central counties. The outlying counties must have a specified level of commuting to the central counties and must also meet certain standards regarding metropolitan character, such as population density, urban population, and population growth. In New England, SMSA's are composed of cities and towns rather than whole counties.

The population living in SMSA's may also be referred to as the metropolitan population. The population is subdivided into "inside central city (or cities)" and "outside central city (or cities)." The population living outside SMSA's constitutes the nonmetropolitan population.

SMSA Titles

Most SMSA's have at least one central city. The titles of SMSA's include up to three city names, as well as the name of each State into which the SMSA extends. For the 1980 census, central cities of SMSA's are those named in the titles of the SMSA's, with the exception of Nassau-Suffolk, N.Y., which has no central city, and Northeast Pennsylvania, the central cities of which are Scranton, Wilkes-Barre, and Hazleton. Data on central cities of SMSA's include the entire population within the legal city boundaries. In Hawaii, where there are no incorporated places recognized by the Bureau of the Census, census designated places are recognized as central cities.

New SMSA Standards

New standards for designating and defining metropolitan statistical areas were published in the *Federal Register* on January 3, 1980. The SMSA's recognized for the 1980 census comprise (1) all areas as defined on January 1, 1980, except for one area which was defined provisionally during the 1970's on the basis of population estimates but whose qualification was not confirmed by 1980 census counts; and (2) a group of 36 new areas defined on the basis of 1980 census counts and the new standards that were published on January 3, 1980.

The new standards will not be applied to the areas existing on January 1, 1980, until after data on commuting flows become available from 1980 census tabulations. At that time, the boundaries, definitions, and titles for all SMSA's will be reviewed.

To aid users who want to become familiar with the SMSA standards and how they are applied, documents are available from the Office of Management and Budget, Washington, D.C. 20503.

STANDARD CONSOLIDATED STATISTICAL AREAS

In some parts of the country, metropolitan development has progressed to the point that adjoining SMSA's are themselves socially and economically interrelated. These areas are designated standard consolidated statistical areas (SCSA's) by the Office of Management and Budget, and are defined using standards included as part of the new SMSA standards described above.

RELATIONSHIP BETWEEN URBANIZED AREAS AND METROPOLITAN AREAS

Although the urbanized area and the metropolitan area are closely related in concept, there are important differences. The urbanized area has a more limited territorial extent. The urbanized area consists of the physically continuously built-up territory around each larger city and thus corresponds generally to the core of high and medium population density at the heart of the metropolitan area. In concept, a metropolitan area is always larger than its core urbanized area, even if the metropolitan area is defined in terms of small building blocks, because it includes discontinuous urban and suburban development beyond the periphery of the continuously built-up area. The metropolitan area may also include some rural territory whose residents commute to work in the city or its immediate environs, while the urbanized area does not include such territory. In practice, because the SMSA definitions use counties as building blocks, considerable amounts of rural territory with few commuters are often included. However, even in New England, where cities and towns are used as building blocks, SMSA's are generally much larger in extent than their core urbanized areas.

It sometimes occurs, because of boundary anomalies, that a portion of the urbanized area extends across the SMSA boundary into a nonmetropolitan county or another SMSA. However, such portions are usually quite small in area and population.

The new standards provide that each SMSA be associated with an urbanized area. However, the reverse is not true—there are some urbanized areas that are not in any SMSA. This situation occurs when an urbanized area does not qualify as an SMSA of at least 100,000 population (75,000 in new England), and the urbanized area has no city with at least 50,000 population.

In addition, some SMSA's contain more than one urbanized area. This occurs when—

1. Two or more urban concentrations not far apart and of generally similar size have separate urbanized areas but qualify as a single SMSA (for example, Greensboro, High Point, and Winston-Salem, North Carolina). Often the

SMSA title includes the name of the largest city of each of the component urbanized areas.

2. A very large SMSA includes one or more smaller separate urbanized areas within its boundaries. Examples are the separate urbanized areas around Joliet, Aurora, and Elgin within the Chicago SMSA.

BOUNDARY CHANGES

The boundaries of some of the areas shown in this report have changed between an earlier census for which counts are shown and January 1, 1980. The historic counts shown here for counties, county subdivisions, places, and urbanized areas have not been adjusted for such changes and thus reflect the population in the areas as defined at each census. The historic counts for SMSA's and SCSA's have been adjusted to reflect the areas defined as of the 1980 census. Information on boundary changes for counties, county subdivisions, and incorporated places is presented in table 4. For information on boundary changes prior to 1970, see the *Number of Inhabitants* report for each census.

AREA MEASUREMENTS

Area measurement figures for counties and county equivalent areas in the 1980 census were prepared using a process called digitizing. This process involved first verifying and highlighting the county boundaries recognized for the 1980 census on copies of the topographic quadrangle maps produced by the U.S. Geological Survey and relocating those boundaries where necessary. An electronically assisted digitizing device was then used to trace over each county line and to calculate the latitude/longitude values associated with each line. From the latitude/longitude information associated with each county, the total area of the county in square miles was computed. The total area figure derived for each county was subsequently reviewed against similar information from the 1960 and 1970 censuses and other sources, with significant variations in area being rechecked and adjudicated.

Following this review, the total area of the county was apportioned between land and water. No direct measurements were made to determine these values separately; instead, information from which the final figures were compiled was gathered from several other Federal and State agencies. The boundary between inland and other water was part of the original digitizing process and was treated as though it were a county boundary line. After all operations, a mathematical conversion was performed to convert all values from square miles to square kilometers.

Differences between 1980 area figures and those reported in previous censuses are attributable to changes in base map scale and detail, methodology for measurement, and occasionally to county boundary change or relocation.

HISTORIC COUNTS

As in past censuses, the general rule for presenting historic figures for States, counties, county subdivisions, and places is to present counts only for single, continually existing entities. Stated another way, if an area existed at both the current and previous censuses, a count is shown for the previous census. Included in this category are areas which are of the same type (county, county subdivision, or place) which have retained the same name or have changed their name. Also included are places which have merged and retained the name of one of the merged areas.

In cases where entities have been formed since the earlier censuses, such as a newly incorporated place or a newly organized township, the symbol three dots "..." is shown for the earlier census. The three-dot symbol is also shown for those parts of a place which have extended into a new county or county subdivision through annexation or other expansion of boundaries.

In a few cases, changes in the boundaries of county subdivisions have been made so as to split a place into two or more parts. Historic counts for the parts of the place as currently split may not always be available. In these cases, "(NA)" is shown for the place by county subdivision; however, the total population of the place is shown in tables showing the place by State or county.

For most places incorporated since 1970, or for census county divisions with altered boundaries, 1970 population counts for the 1980 territory are stated in the footnotes to table 4.

In a number of tables in this report, 1970 counts are shown for aggregations of individual areas such as the number and population of places by size groups or urban and rural distributions. In some instances, population counts for individual areas have been revised since publication of the 1970 census reports (indicated by the prefix "r" as described in the section "Symbols and Geographic Abbreviations" in the Introduction). These revisions have not been carried through to the various aggregations; therefore, it may not be possible to determine the individual areas in a given aggregation using the 1970 population counts shown here.

Appendix B.—General Enumeration and Processing Procedures

USUAL PLACE OF RESIDENCE. . B-1
Armed Forces. B-1
Crews of Merchant Vessels B-1
Persons Away at School B-1
Persons in Institutions B-1
Persons Away From Their Residence on Census Day B-1
Americans Abroad B-2
Citizens of Foreign Countries . . B-2
DATA COLLECTION PROCEDURES. B-2
PROCESSING PROCEDURES. . . . B-2

USUAL PLACE OF RESIDENCE

In accordance with census practice dating back to the first U.S. census in 1790, each person enumerated in the 1980 census was counted as an inhabitant of his or her "usual place of residence," which is generally construed to mean the place where the person lives and sleeps most of the time. This place is not necessarily the same as the person's legal residence or voting residence. In the vast majority of cases, however, the use of these different bases of classification would produce substantially the same statistics, although there might be appreciable differences for a few areas.

The implementation of this practice has resulted in the establishment of residence rules for certain categories of persons whose usual place of residence is not immediately apparent. Furthermore, this practice means that persons were not always counted as residents of the place where they happened to be staying on Census Day (April 1). Persons without a usual place of residence, however, were counted where they happened to be staying.

Armed Forces

Members of the Armed Forces living on a military installation were counted, as in every previous census, as residents of the area in which the installation was located; members of the Armed Forces not living on a military installation were counted as residents of the area in which they were living. Persons in families with Armed Forces personnel were counted where they were living on Census Day (i.e., the military installation or "off base," as the case might be).

Each Navy ship was attributed to the municipality that the Department of the Navy designated as its homeport, except for those ships which were deployed to the 6th or 7th Fleet on Census Day. As was done in the 1970 census, naval personnel aboard deployed ships were defined in the 1980 census as part of the overseas population, because deployment to the 6th or 7th Fleet implies a long-term overseas assignment. In homeports with fewer than 1,000 naval personnel assigned to ships, the crews were counted aboard the ship. In homeports with 1,000 or more naval personnel assigned to ships, the naval personnel who indicated that they had a usual residence within 50 miles of the homeport of their ship were attributed to that residence. When a homeport designated by the Navy was contained in more than one municipality, ships homeported and berthed there on Census Day were assigned by the Bureau to the municipality in which the land immediately adjacent to the dock or pier was actually located. Other ships attributed by the Navy to that homeport, but which were not physically present and not deployed to the 6th or 7th Fleet on Census Day, were allocated to the municipality named on the Navy's homeport list.

Crews of Merchant Vessels

Shipboard Census Reports were mailed to crews of merchant vessels through the ships' respective owner-operators based on lists of U.S. flag merchant vessels obtained from the Maritime Administration, U.S. Department of Commerce.

If the ship was berthed in a U.S. port on Census Day, the crew was enumerated as of that port. If the ship was not berthed in a U.S. port but was inside the territorial waters of the United States, the crew was enumerated as of (a) the port of destination if that port was inside the United States or (b) the homeport of the ship if its port of destination was outside the United States. Crews of U.S. flag vessels which were outside U.S. territorial waters on Census Day and crews of vessels flying a foreign flag were not enumerated in the 1980 census.

Persons Away at School

College students were counted as residents of the area in which they were living while attending college, as they have been since 1950. However, children in boarding schools below the college level were counted at their parental home.

Persons in Institutions

Inmates of institutions, who ordinarily live there for considerable periods of time, were counted as residents of the area where the institution was located. Patients in short-term wards of general hospitals were counted at their usual place of residence; if they had no usual place of residence, they were counted at the hospital.

Persons Away From Their Residence on Census Day

Persons in hotels, motels, etc., on the night of March 31, 1980, were requested to fill out a census form for assignment of their census information back to their

homes if they indicated that no one was at home to report them in the census. A similar approach was used for persons visiting in private residences, as well as for Americans who left the United States during March 1980 via major intercontinental air or ship carriers for temporary travel abroad. In addition, information on persons away from their usual place of residence was obtained from other members of their families, resident managers, neighbors, etc. If an entire household was expected to be away during the whole period of the enumeration, information on that household was obtained from neighbors. A matching process was used to eliminate duplicate reports for persons who reported for themselves while away from their usual residence and who were also reported at this usual residence by someone else.

A special enumeration was conducted in such facilities as missions, flophouses, jails, detention centers, etc., on the night of April 6, 1980, and persons enumerated therein were counted as residents of the area in which the establishment was located.

Americans Abroad

Americans who were overseas for an extended period (in the Armed Forces, working at civilian jobs, studying in foreign universities, etc.) were not included in the population of any State or the District of Columbia. On the other hand, Americans who were temporarily abroad on vacations, business trips, and the like were counted at their usual residence in the United States.

Citizens of Foreign Countries

Citizens of foreign countries having their usual residence (legally or illegally) in the United States on Census Day, including those working here (but not living at an embassy, ministry, legation, chancellery, or consulate) and those attending school (but not living at an embassy, etc.), were included in the enumeration, as were members of their families living with them. However, citizens of foreign countries temporarily visiting or traveling in the United States or living on the premises of an embassy, etc., were not enumerated in the 1980 census.

DATA COLLECTION PROCEDURES

The 1980 census was conducted primarily through self-enumeration. A census questionnaire was delivered by postal carriers to every household several days before Census Day, April 1, 1980. This questionnaire included explanatory information and was accompanied by an instruction guide. Spanish-language versions of the questionnaire and instruction guide were available on request. The questionnaire was also available in narrative translation in 32 languages.

In most areas of the United States, altogether containing about 95 percent of the population, the householder was requested to fill out and mail back the questionnaire on Census Day. Approximately 83 percent of these households returned their forms by mail. Households that did not mail back a form were visited by an enumerator. Households that returned a form with incomplete or inconsistent information that exceeded a specified tolerance were contacted by telephone or, if necessary, by a personal visit, to obtain the information.

In the remaining (mostly sparsely settled) areas of the country, which contained about 5 percent of the population, the household received a questionnaire in the mail. The householder was requested to fill out the questionnaire and give it to the enumerator when he or she visited the household; incomplete and unfilled forms were completed by interview during the enumerator's visit.

Each household in the country received one of two versions of the census questionnaire: a short-form questionnaire containing a limited number of basic population and housing questions or a long-form questionnaire containing these basic questions as well as a number of additional questions. A sampling procedure was used to determine those households which were to receive the long-form questionnaire. Two sampling rates were employed. For most of the country, one in every six households (about 17 percent) received the long form or sample questionnaire; in areas estimated to have fewer than 2,500 inhabitants, every other household (50 percent) received the sample questionnaire to enhance the reliability of sample data in small areas.

Special questionnaires were used for the enumeration of persons in group quarters such as colleges and universities, hospitals, prisons, military installations, and ships. These forms contained the same population questions that appeared on either the short form or the long form but did not include any housing questions. In addition to the regular census questionnaires, the Supplementary Questionnaire for American Indians was used in conjunction with the short form on Federal and State reservations and in the historic areas of Oklahoma (excluding urbanized areas) for households that had at least one American Indian, Eskimo, or Aleut household member.

PROCESSING PROCEDURES

The 1980 census questionnaires were processed in a manner similar to that for the 1970 and 1960 censuses. They were designed to be processed electronically by the Film Optical Sensing Device for Input to Computer (FOSDIC). For most items on the questionnaire, the information supplied by the respondent or obtained by the enumerator was indicated by marking the answers in predesignated positions that would be "read" by FOSDIC from a microfilm copy of the questionnaire and transferred onto computer tape with no intervening manual processing. The computer tape excluded information on individual names and addresses.

The tape containing the information from the questionnaires was processed on the Census Bureau's computers through a number of editing and tabulation steps. Among the products of this operation were computer tapes from which the tables in this report (and most others in the 1980 census publications) were prepared on phototypesetting equipment at the Government Printing Office.

A more detailed description of the data collection and processing procedures can be obtained from the *1980 Census of Population and Housing, Users' Guide,* PHC80-R1.

Appendix C.—Accuracy of the Data

Since 1980 population counts shown in this report were tabulated from the entries for persons on all questionnaires, these counts are not subject to sampling error. In any large-scale statistical operation such as a decennial census, human and mechanical errors occur. These errors are commonly referred to as nonsampling errors. Such errors include failure to enumerate every household or person in the population, not obtaining all required information from respondents, obtaining incorrect or inconsistent information, and recording information incorrectly. Errors can also occur during the field review of the enumerators' work, the clerical handling of the census questionnaires, or the electronic processing of the questionnaires.

In an attempt to reduce various types of nonsampling error in the 1980 census, a number of techniques were introduced on the basis of experience in previous censuses and in tests conducted prior to the census. These quality control and review measures were utilized throughout the data collection and processing phases of the census to minimize undercoverage of the population and housing units and to keep the errors at a minimum. As was done after the 1950, 1960, and 1970 censuses, there were programs after the 1980 census to measure various aspects of the quality achieved in the 1980 census. Reports on many aspects of the 1980 census evaluation program will be published as soon as the appropriate data are accumulated and analyzed.

A major component of the evaluation work is to ascertain, insofar as possible, the degree of completeness of the count of persons and housing units. The Census Bureau has estimated that the 1970 census did not count 2.5 percent of the population. For 1980, the Census Bureau's extensive evaluation program will encompass a number of different approaches to the task of estimating the coverage of the census. Although these studies have not been completed at the time of publication of this report, preliminary estimates indicate that the rate of undercoverage in the 1980 census was reduced from 1970 census levels.

*U.S. GOVERNMENT PRINTING OFFICE: 1982-0-360-956/116

Superintendent of Documents
U.S. Government Printing Office
Washington, D.C. 20402

Official Business
Penalty for Private Use, $300

Postage and Fees Paid
U.S. Department
of Commerce

COM-202

U.S.MAIL ®

First Class Mail

INFORMATION CONSERVATION, INC
ICI
DEC - - 1990

CB/Bureau of the Census Library
5 0673 01022662 2

DATE DUE

FEB 1 9 2008

Return Material Promptly